Report	**PHASE I ENVIRONMENTAL SITE ASSESSMENT**
Subject Property:	**Catalyst Oilfield Services Storage Yard**
Address:	**605 Francis Street** **Post, Garza County, Texas 79356**
Report Date:	July, 2016
Prepared for:	Canadian Energy Services Suite 1400; 700 4th Avenue SW Calgary, AB T2P 3J4
Prepared by:	Lakeland Environmental Inc. 12 South Main Street, Suite 301 Homer, NY 13077 *www.lakelandenvironmental.com*
	LAKELAND ENVIRONMENTAL, INC.

CONTENTS

1.0 Executive Summary 4

2.0 Introduction 7

2.1 Purpose 7

2.2 Detailed Scope-of-Services 9

2.3 Significant Assumptions 9

2.4 Limitations and Exceptions 10

2.5 Special Terms and Conditions 11

2.6 User Reliance 11

3.0 Site Description 11

3.1 Location 11

3.2 Site and Vicinity General Characteristics 12

3.3 Current Use of the Property 12

3.4 Descriptions of Structures, Roads, Other Site Improvements 12

3.5 Current Uses of Adjoining Properties 13

4.0 User- and/or Owner-Provided Information 14

4.1 Title and Property Records 14

4.2 Environmental Liens or Activity and Use Limitations 14

4.3 Specialized Knowledge 14

4.4 Commonly Known or Reasonably Ascertainable Information 14

4.5 Valuation Reduction for Environmental Issues 14

4.6 User, Owner and Occupant Information 15

4.7 Reason for Performing the Phase I ESA 15

4.8 Helpful Documents 15

5.0 Records Review 16

5.1 Environmental Record Sources 16

5.2 Physical Setting Sources 19

5.3 Historical Use Information 19

5.4 Prior Environmental Assessments 20

6.0 Physical Setting 20

6.1 General Site Setting 20

6.2 Bedrock Geology 20

6.3 Gradient 21

6.4 Groundwater 21

6.5 Wetlands 21

6.6 Soils 21

6.7 Flood Zones 21
7.0 Site Reconnaissance 22
7.1 Methodology and Limiting Conditions 22
7.2 Pertinent Observations 24
8.0 Interviews and/or Correspondence 25
8.1 User Questionnaire 25
8.2 Key Site Manager (KSM) Questionnaire 25
8.3 Interviews and Correspondence with Government Officials 25
8.4 Interviews with Others 26
9.0 Conclusions 27
10.0 Opinion/Recommendations 27
11.0 Deviations 27
12.0 Additional Services 28
13.0 References 28
14.0 Signature of Environmental Professional 28

Figures

Appendices

A Site Photographs
B Historical and Supporting Research Documentation
C Regulatory Records Documentation

1.0 Executive Summary

Section 1.0 of this report is included herein to provide an essential summary of the findings of this assessment including, if any: Recognized Environmental Conditions (RECs), Controlled Recognized Environmental Conditions (CRECs), Historical Recognized Environmental Conditions (HRECs), and certain Non-Scope Issues.

Project Information	
Project Type:	Phase I Environmental Site Assessment (ESA)
Property Name:	Catalyst Oilfield Services Storage Yard
Property Postal Address:	605 Francis Street
Property City, County, State:	Post, Garza County, Texas
Municipality (if different than postal address):	N/A
Property Identification:	159430-000010
Property Acreage:	0.6 acres
Number of Buildings:	Two
Reported Construction Date:	2015
Bldg. Square Footage (scaled):	500 square feet
Client Name/User:	Canadian Energy Services
Client Contact:	Brad Vescarelli
Client Address:	Suite 1400; 700 4th Avenue SW, Calgary, AB T2P 3J4
Lakeland Project No.:	CES2016-1031-06
Lakeland Project Manager:	Stephen Major
Phone No.:	607-299-4818
Email:	info@lakelandenvironmental.com
Property Visit Date:	July 12, 2016
Property Use:	Oilfield-related chemical storage
General Property History:	The property was vacant land until the 1970s, after which it has been a storage yard until present day. Prior to 2008, the property was occupied by Starkey Electric Company, followed by Reef Chemical Company in 2009, and has been occupied by Catalyst through the present.

This assessment consisted of the following summary scope of work:

A Federal and State environmental regulatory database search, interviews (and/or written questionnaires) with persons having knowledge of the subject property, a review of certain reasonably ascertainable public records and historical documents, a

physical inspection of the subject property by a qualified environmental professional, and preparation of a Phase I Environmental Assessment report to document the findings of this study.

This environmental site assessment revealed the following. Numbers in parentheses refer to issues or conditions outlined below:

Potential Issue	No Issue Identified	REC	CREC	HREC	ASTM Non-scope considerations
Property Operations	X				
Neighboring Properties	X				
Historical Review	X				
Previous Reports	X				
Regulatory Review	X				
Underground Storage Tanks (USTs)	X				
Aboveground Storage Tanks (ASTs)	X				
Chemicals; Hazardous Materials; Raw Materials					(2)
Waste Generation and Disposal					(1)
Stressed Vegetation, Staining, and Odors	X				
Surficial Disturbances, fill	X				
Polychlorinated Biphenyls (PCBs)	X				
Air Emissions	X				
Asbestos-Containing Materials (ACMs)	X				
Radon	X				
Lead-Based Paint	X				
Drinking Water	X				
Moisture Intrusion and/or Mold	X				
Wetlands	X				

REC = Recognized Environmental Condition
CREC = Controlled Recognized Environmental Condition
HREC = Historical Recognized Environmental Condition

Lakeland Environmental, Inc. • *12 South Main Street • Suite 301 • Homer, NY 13077 • 607-299-4818*

This assessment has revealed no evidence of recognized environmental conditions in connection with the subject property.

The following ASTM non-scope considerations were identified at the subject property based on the findings provided in this report:

(1) Three pole-type electrical transformers are stored at the yard. The site manager plans to give them away or dispose of them. Electrical transformers contain oil which may, depending on age, contain PCBs.

(2) Several 55-gallon steel drums of flammable liquids are bulging severely. These present a safety hazard as well as a RCRA compliance issue.

This Section is a summary only and the user must refer to the entire contents of this report including Appendices.

2.0 Introduction

Lakeland Environmental, Inc. (hereinafter "Lakeland Environmental" or "Lakeland") was retained by Canadian Energy Services (mailing address: Suite 1400; 700 4th Avenue SW, Calgary, AB T2P 3J4) (User) to conduct a Phase I Environmental Site Assessment (ESA) of the Catalyst Oilfield Services Storage Yard property located at 605 Francis Street, Post, Garza County, Texas 79356.

2.1 Purpose

The purpose of this Phase I ESA is to identify the possible presence of **Recognized Environmental Conditions (RECs)** associated with past and/or current activity on or nearby the subject property.

Additionally, this Phase I ESA may identify the following:

- Controlled Recognized Environmental Conditions (CRECs) associated with past and/or current activity on or nearby the subject property,
- Historical Recognized Environmental Conditions associated with past activity on or nearby the subject property, and
- Certain Non-Scope Considerations relating to the subject property.

The American Society of Testing Materials (p*er ASTM E1527-13*) defines these terms as follows:

> ***Recognized environmental condition*** *means the presence or likely presence of any hazardous substances or petroleum products in, on or at a property: (1) due to any release to the environment; (2) under conditions indicative of a release to the environment; or (3) under conditions that pose a material threat of future release to the environment." De minimis conditions are not recognized environmental conditions.*
>
> ***Controlled recognized environmental condition*** *is a condition resulting from a past release of hazardous substances or petroleum products that has been addressed to the satisfaction of the applicable regulatory authority (for example, as evidenced by the issuance of a no further action letter or equivalent, or meeting risk-based criteria established by regulatory authority), with hazardous substances or petroleum products allowed to remain in place subject to the implementation of required controls (for example, property use restrictions, activity and use limitations, institutional controls, or engineering controls).*

Historical recognized environmental condition *is a past release of any hazardous substances or petroleum products that has occurred in connection with the property and has been addressed to the satisfaction of the applicable regulatory authority or meeting unrestricted use criteria established by a regulatory authority, without subjecting the property to any required controls.*

Non-scope Considerations *are environmental issues or conditions at the property that are outside the scope of the E1527-13 practice, but may be of interest to the User of the Phase I assessment. These can include an evaluation of asbestos, flood zones, wetlands, water quality, mold, radon, etc.*

The purpose of a Phase I Environmental Assessment is to evaluate issues that may have an impact on the subject property. The purpose of the ASTM E 1527-13 practice is to define good commercial and customary practice in the United States of America for conducting an environmental site assessment of a parcel of commercial real estate with respect to the range of contaminants within the scope of Comprehensive Environmental Response, Compensation and Liability Act (CERCLA) (42 U.S.C. §9601) and petroleum products. As such, the practice is intended to permit a User to satisfy one of the requirements to qualify for the innocent landowner, contiguous property owner, or bona fide prospective purchaser limitations on CERCLA liability (hereinafter, the "landowner liability protections," or "LLPs"): that is, the practice that constitutes "all appropriate inquiry into the previous ownership and uses of the property consistent with good commercial or customary practice" as defined at 42 U.S.C. §9601(35)(B).

The purpose of this report is not intended to include de minimis conditions that generally do not present a material risk of harm to public health or the environment and that generally would not be the subject of an enforcement action if brought to the attention of appropriate governmental agencies.

This report is also not intended to serve as a compliance assessment of the subject property or to identify health and safety issues or procedures. The ASTM E 1527-13 does not address whether requirements in addition to all appropriate inquiry have been met in order to qualify for the LLPs (for example, the duties specified in 42 U.S.C. §9601(b)(3)(a) and (b) and cited in Appendix X1 of the ASTM Standard, including the continuing obligation not to impede the integrity and effectiveness of activity and use limitations (AULs), or the duty to take reasonable steps to prevent releases, or the duty to comply with legally required release reporting obligations).

The ASTM E 1527-13 practice does not address requirements of any state or local laws or of any federal laws other than the all appropriate inquiry provision of the LLPs. Per the ASTM Standard, Users are cautioned that federal, state, and local laws may impose environmental assessment obligations that are beyond the scope of this practice. Users should also be aware that there are likely to be other legal

obligations with regard to hazardous substances or petroleum products discovered on the property that are not addressed in the ASTM practice and that may pose risks of civil and/or criminal sanctions for non-compliance.

2.2 Detailed Scope-of-Services

The assessment was conducted in general accordance with the guidelines of the American Society for Testing and Materials (ASTM) E1527-13, "Standard Practice for Environmental Site Assessments: Site Assessment Process."

The assessment process included the following:

- A review of certain reasonably ascertainable public records,
- A review of reasonably ascertainable historical documents which may include:
    - historical aerial photographs,
    - historical maps,
    - published city directories,
    - prior environmental assessment reports and/or plans,
- A Federal and State environmental regulatory database search,
- Interviews (and/or written questionnaires) with persons having knowledge of the subject property,
- A review of certain reasonably ascertainable property-specific documents, where available,
- A physical inspection of the subject property by a qualified environmental professional, and
- Preparation of a Phase I Environmental Assessment report to document the findings regarding the current environmental condition of the subject property. If warranted, the report contains recommendations for further action.

2.3 Significant Assumptions

Lakeland Environmental has made the following assumptions during the preparation of this assessment:

- The answers to interview questions (including written questionnaires) are accepted to be accurate and provided in good faith. However, Lakeland cannot guarantee the accuracy of these answers.

- The information provided by or obtained from governmental agencies, including information obtained from government websites, is assumed to be accurate and complete.

- The information, documents, and identification of property boundaries provided by the User (client), client representatives, property representatives, and/or property managers are assumed to be accurate.

- Groundwater flow and depth to groundwater, unless otherwise specified by property-specific well data, are assumed, based on contours depicted on United States Geological Survey topographic maps.

2.4 Limitations and Exceptions

No environmental site assessment can wholly eliminate uncertainty regarding the potential for recognized environmental conditions in connection with a property. This assessment is intended to reduce, but not eliminate, uncertainty regarding the potential for recognized environmental conditions in connection with the subject property. This site assessment strives to be as complete as possible within the constraints of time and cost, but is not exhaustive.

All findings, conclusions, and recommendations stated in this report are based upon facts, circumstances, and industry-accepted procedures for such services as they existed at the time this report was prepared (i.e., federal, state, and local laws, rules, regulations, market conditions, economic conditions, political climate, and other applicable matters). All findings, conclusions, and recommendations stated in this report are based on the data and information provided, and observations and conditions that existed on the date and time of the property visit. Responses received from interviewees, the user, local, state, or federal agencies or other secondary sources of information after the issuance of this report may change certain facts, findings, conclusions, or circumstances to the report. A change in any fact, circumstance, or industry-accepted procedure upon which this report was based may adversely affect the findings, conclusions, and recommendations expressed in this report.

If this assessment is over 180 days old it is not valid and a new assessment should be performed per the ASTM standard.

Chain of Title, Environmental Liens, Activity & Use Limitations

The acquisition of a chain of title, along with recorded environmental liens and activity & use limitations (AULs), for the subject property is beyond the scope of this study. Per ASTM E 1527-13 Section 6.2, the User is required to provide and/or report to the environmental professional any environmental liens or activity and use limitations (AULs) so identified for the subject property. The environmental professional per the ASTM practice is not responsible to undertake a review of recorded land title records and judicial records for environmental liens or activity and use limitations.

Title records, which may indicate environmental liens and AULs, were not provided to Lakeland by the User.

2.5 Special Terms and Conditions

N/A

2.6 User Reliance

Lakeland Environmental authorizes only the following entity to use and rely upon this Phase I Environmental Site Assessment:

- Canadian Energy Services

Aside from the authorized user listed above, no other person or entity may rely on this report. Subsequent consultants and subsequent users may not rely on this report or information included in this report. Lakeland Environmental assumes no liability for the use of, or reliance on, this report by others. Any subsequent users must specifically and separately verify all information and not rely on the facts, findings, conclusions, opinions and recommendations of this report. Future use of this report, or of the information included in this report (unless publicly available) is strictly prohibited without the written authorization of Lakeland Environmental.

3.0 Site Description

Refer to the "Figures" section for property maps and diagrams.

3.1 Location

Subject Property Location Data	
Site Name:	Catalyst Oilfield Services Storage Yard
Property Postal Address:	605 Francis Street
City, State, Zip Code:	Post, Texas 79356
County:	Garza County
Municipality (if different than postal address)	N/A
Property ID:	159430-000010 (account)
Nearest Intersection:	The property is located directly northwest of the intersection of Fox Street and E. 8th Street
Location of Access Drives:	Fox Street, from the east

Subject Property Location Data	
USGS 7.5-minute Topographic Quadrangle (Year)	Post East, Texas (2016)
Property Coordinates:	33.1893490 degrees (north) and -101.3682630 degrees (west)
Elevation Above Mean Sea Level:	2,581 feet

3.2 Site and Vicinity General Characteristics

Site and Vicinity	
Property Size:	0.6 acres
Property Shape:	Rectangular
Subject Property Use:	Industrial
Vicinity Land Use:	Industrial, residential
Number of Buildings:	One building and one small shed
General Property History:	The property was vacant land until the 1970s, after which it has been a storage yard until present day. Prior to 2008, the property was occupied by Starkey Electric Company, followed by Reef Chemical Company in 2009, and has been occupied by Catalyst through the present.
Electrical Utility:	Excel Energy
Natural Gas Utility:	Atmos (not in use)
Water Supplier:	City of Post
Sewer Supplier:	City of Post

3.3 Current Use of the Property

The subject property is currently occupied by Catalyst Oilfield Services. The property is used as a storage and staging yard for oilfield-related chemicals.

3.4 Descriptions of Structures, Roads, Other Site Improvements

Buildings & Structures
There is an office trailer and small wooden shed on the property.

Roads, Pavements and Landscaping	
Driveway Material:	Compacted gravel
Parking Area Material:	Compacted gravel
Operations Yard Material	Compacted gravel
Concrete Pads:	No
Walks	None
Landscaping:	None

Other Improvements	
On-Site Septic System:	No
Water Well:	No
Stormwater structures:	None
Below-Grade Docks and Dock Drains	None
Other:	None

3.5 Current Uses of Adjoining Properties

The Subject Property is Bounded as Follows:		
Direction	**Name/Address**	**Operations**
To the north:	Francis Street followed by H&M Construction	Oilfield construction contractor, storage yard
To the south:	Residential subdivision	Residential
To the east:	Fox Street followed by Crown Unlimited	Chemical company
To the west:	3R Oil Company	Pipe storage yard

Based on a review of neighboring properties as observed from the subject property, from public thoroughfares, and from interviews and other research, the neighboring properties do not appear to be of the type likely to pose a significant threat to the environmental condition of the subject property, with the exception of the following:

- 305 Fox Street, occupied by Crown Unlimited, is an oilfield chemical supply company. However, this property is not listed as having any reported spills or releases in the environmental databases reviewed.

The neighboring properties were not listed in the environmental databases reviewed.

4.0 User- and/or Owner-Provided Information

4.1 Title and Property Records

Title and property records were not provided.

4.2 Environmental Liens or Activity and Use Limitations

The User and Key Site Manager did not indicate that they were aware of any environmental liens or activity and use limitations related to the subject property.

4.3 Specialized Knowledge

The User and Key Site Manager did not indicate that they had specialized knowledge of any information or site conditions (past or present) that may point to possible environmental conditions on the property.

4.4 Commonly Known or Reasonably Ascertainable Information

The User and Key Site Manager did not indicate that they were aware of commonly known or reasonably ascertainable information that may point to possible environmental conditions on the property.

4.5 Valuation Reduction for Environmental Issues

The User did not indicate that the purchase price or value of the property has been lowered below fair market value in consideration of known or believed contamination on the subject property.

4.6 User, Owner and Occupant Information

Key Property Contacts				
Type	**Name**	**Affiliation**	**Address & Phone**	**Provided Information?**
User	Brad Vescarelli	Legal & HR Director; Canadian Energy Services	403-269-2800	Yes
Key Site Manager, Escort	Wacey Moore	Employee; Catalyst Oilfield Services	432-661-1040	Yes
Owner	Vern Disney	Owner; Catalyst Oilfield Services	432-661-1040	Yes

4.7 Reason for Performing the Phase I ESA

This Phase I ESA was conducted in order to identify the possible presence of recognized environmental conditions associated with past and/or current activity on the subject property; and thus permit the user to satisfy one of the requirements to qualify for the innocent landowner limitations on liability with respect to the range of contaminants within the scope of Comprehensive Environmental Response, Compensation and Liability Act (CERCLA) (42 U.S.C. §9601) and petroleum products.

This assessment was conducted for environmental due diligence purposes pursuant to a potential acquisition.

4.8 Helpful Documents

Per the ASTM standard, the property owner, key site manager (if any is identified), and User (if different from the property owner) shall be asked if they know whether any of the following documents exist and if so, whether copies can and will be provided within reasonable time and cost constraints. This information should be provided prior to or at the beginning of the property visit.

Document	Provided
Prior environmental assessments or audits	No
Title documents or title searches (to identify prior uses)	No
Environmental liens	No

Document	Provided
Government agency correspondence, permits, findings, violations, limitations	No
Tank registrations	No
MSDS documents	Yes, on file at site
SPCC Plans	Yes, on file at main office
Hazardous Waste Generator Documents	Yes, on file at main office
Remediation plans or reports	No
Community Right-to-Know plans	No

5.0 Records Review

5.1 Environmental Record Sources

A search was performed by Environmental Data Resources, Inc. (EDR) of various environmental agency databases that targeted the subject property and properties within a one-mile radius of the project site.

A copy of the complete EDR report is included in Appendix A-3.

The following summary of the database information lists sites as identified and located by EDR within the specified distance from the subject property. The "Orphan" column lists sites which could not be specifically positioned or mapped by EDR due to inadequate address information.

Database	Radius	Mapped	Orphan
Federal Records			
Federal NPL (Superfund) site list	1 mile	0	0
Federal Delisted NPL site list	1 mile	0	0
Federal CERCLIS list (hazardous waste release sites)	½ mile	0	0
Federal CERCLIS NFRAP site List (no further remedial action planned)	½ mile	1	0
Federal RCRA CORRACTS list (hazardous waste - corrective action)	1 mile	0	0
Federal RCRA non-CORRACTS TSD facilities list	½ mile	0	0
Federal RCRA hazardous waste generators list	¼ mile	0	0
Federal institutional controls / engineering controls registries	½ mile	0	0
Federal ERNS list (emergency response notification system)	S.P.	0	0

Database	Radius	Mapped	Orphan
State and Tribal Records			
State- and tribal - CERCLIS equivalent (release of oil or hazardous waste)	1 mile	0	0
State and tribal landfill and/or solid waste disposal site lists	½ mile	0	0
State and tribal leaking storage tank lists	½ mile	1	0
State and tribal registered storage tank lists	¼ mile	2	0
State and tribal institutional control / engineering control registries	½ mile	0	0
State and tribal voluntary cleanup sites	½ mile	0	0
State and tribal Brownfields sites	½ mile	0	0
Additional Records			
Local Brownfield lists	½ mile	0	0
Local Lists of Landfill / Solid Waste Disposal Sites	½ mile	0	0
Local Lists of Hazardous waste / Contaminated Sites	1 mile	0	0
Local Land Records	varies	0	0
Records of Emergency Release Reports	S.P.	0	0
Other Ascertainable Records			
RCRA-NonGen	1 mile	1	0
FINDS	S.P.	0	0
Ind. Haz Waste	¼ mile	1	0
EDR Proprietary Records	varies	0	0

S.P.=Subject Property

The above listings are inventories only and are not necessarily an indication of environmental non-compliance or violation.

Mapped sites were identified in EDR's search of "reasonably ascertainable" government records within the ASTM E 1527-13 search radius around the subject property. All site reports were reviewed as part of this investigation. The sites were then categorized as to their potential to impact the subject property.

- Generally, sites at a lower elevation than the subject property are not considered to have a high potential for impact.

- Sites that do not report an incident (spill, contamination, etc.), such as sites that may have a registered storage tank without incident, are not considered to have a high potential for impact.

- Additionally, sites that have been cleared or closed by an agency, properly remediated, located at a reasonable distance from the target property, or otherwise deemed to no longer present an impact to the environment are not considered to have a high potential for impact.

Note: All sites are presented in the attached database report (Appendix A-3).

Subject, Adjoining, and Significant Nearby Properties

The subject property and adjoining properties were not listed in the environmental database. No nearby property listings appear to pose a significant impact.

Orphan Sites

No orphan sites (sites with inadequate location data) are listed in the EDR Database.

Vapor Encroachment

The potential for obvious vapor encroachment (sourced from volatile organic compounds, petroleum products, etc.) on the subject property or from nearby properties with known or suspected releases was evaluated.

No activity and use limitations at the subject property indicating vapor encroachment were identified.

Based on standard sources reviewed in section 5.0 and observations made during the property visit, no significant releases of chemicals of concern have occurred on the subject property.

Based on the information reviewed as part of this assessment, no further action is recommended at this time regarding potential vapor encroachment at the subject property.

Summary of Records Review

Based upon the information reviewed, it is Lakeland's opinion that mapped and orphan sites do not appear to be impacting the target property.

5.2 Physical Setting Sources

Physical setting information was obtained using site reconnaissance, United States Geological Survey (USGS) topographic maps, USGS Texas Geology Online Spatial Data, Natural Resources Conservation Service (NRCS) soil survey data, Federal Emergency Management Agency (FEMA) flood data, and US Dep't. of Interior Wetlands Inventory Maps.

A general description of the site setting is provided in section 6.2.

5.3 Historical Use Information

Information on past uses of the subject and/or adjoining properties was gathered from the following sources:

Historical Sources				
Source	**Source Checked?**	**Obtained From**	**Earliest Date Obtained**	**Notes**
Interviews	Yes	User, Key Site Manager, Occupant interviews and questionnaires		
Sanborn Fire Insurance Maps	Yes	N/A	N/A	No coverage.
Historical Aerial Photographs	Yes	EDR	1941	
Historical Topographic Maps	Yes	USGS	1969	
City Directories	No	N/A	N/A	Rural property; source is typically not useful.
Prior Environmental Assessments	No	N/A	N/A	None provided.
Other Sources	No	N/A	N/A	

A summary of the apparent and/or discernible historical uses of the subject and adjoining properties is tabulated below:

Year	Source	Subject Property	North	South	East	West
1941, 1954	Aerial	Farmland	Farmland	Farmland	Farmland	Farmland
1968	Aerial	Vacant land	Small building	Vacant land	Vacant land	Vacant land
1978	Aerial	Vacant land	Small building	Vacant land	Small building	Vacant land
1983, 1991	Aerial	Cleared, storage yard	Small building	Vacant land	Commercial buildings	Vacant land
2004, 2006, 2008	Aerial	Fenced storage yard	Commercial building	Residences	Commercial buildings	Vacant land
2010, 2012	Aerial	Fenced storage yard	Commercial building	Residences	Commercial buildings	Storage yard

5.4 Prior Environmental Assessments

No prior environmental assessment reports were provided.

Summary of Historical Review

Based on the above information and sources searched, historical use information is deemed sufficient to comply with ASTM E 1527-13 regarding data failure.

No environmental concerns were identified based upon a review of the above historical sources.

6.0 Physical Setting

6.1 General Site Setting

The subject property is situated directly northwest of the intersection of Fox Street and E. 8th Street in Post, Texas in an area of primarily industrial and residential land use.

6.2 Bedrock Geology

According to USGS Texas State Geology Online Spatial Data, geologic rock formations in the general area of the subject property are as follows:

Underlying Formation	
Unit Name:	Lingos Formation
Age:	Holocene
Description:	Sand, gravel.

6.3 Gradient

Based on field observations and the Post East, Texas (2016) quadrangle, the general topographic gradient in the vicinity of the subject site is south-southeasterly.

6.4 Groundwater

The direction of groundwater flow is unknown; it is presumed south-southeasterly based on topography.

Site groundwater depth is unknown.

6.5 Wetlands

Wetland indicators were not observed during the site inspection.

According to the National Wetlands Inventory (NWI), the subject property does not appear to contain wetlands.

6.6 Soils

Information provided by Natural Resources Conservation Service (NRCS) indicates the following soil type in the vicinity of the subject property:

Olton clay loam, 0 to 1 percent slopes, well drained. Parent material is clayey eolian deposits from the Blackwater Draw formation of pleistocene age. Depth to restrictive feature (if any) is more than 80 inches. Depth to groundwater (if any) is more than 80 inches. Frequency of flooding: none; frequency of ponding: none.

6.7 Flood Zones

Federal Emergency Management Agency (FEMA) data, City of Post Panel Number 480251B (undated), indicate that the subject property does not lie within a flood zone.

7.0 Site Reconnaissance

A site inspection was completed on July 12, 2016 by Stephen Major, EP. General weather conditions during the site inspection were clear with a temperature of approximately 90° F. Weather conditions were not limiting to site observations.

Site photographs taken at the time of the site inspection are included in Appendix A-1.

Wacey Moore of Catalyst Oilfield Services escorted Lakeland personnel and answered questions.

Access was provided to the following areas of the subject property during the site inspection:

- Grounds and perimeter
- Building exterior
- Building interior
- Process facilities
- Toilet facilities
- Storage areas

7.1 Methodology and Limiting Conditions

The purpose of the site inspection was to assess the presence or absence of potential indicators of environmental conditions. If a particular indicator is not specifically mentioned in the text of this report, that particular indicator was not found to be present at the time of the site inspection. The indicators of potential environmental conditions that were reviewed during the site inspection included the following:

- stained or discolored ground;
- stressed or absent vegetation;
- areas of visibly different soil;
- hills, mounds, or depressions that do not appear to be part of the natural topography of the area;
- discolored or odorous liquids, whether flowing, standing or ponded;
- noxious odors;
- waste containers, including the labels on the container, if any; the integrity of the container and the risk of leakage and the extent to which the container is exposed to the elements or to humans;
- the general presence of debris on the property;
- sources of surface water drainage from the property including ditches, manholes, culverts, etc.;

- roads, railroad tracks, paths, etc.;
- areas of obvious potential contamination, including process pits, ponds, lagoons, vats, tanks, etc.;
- the presence of structures, type of structures, approximate age, and the nature of on-site activities;
- the presence of waste containers on the property, or other evidence of waste disposal practices;
- unpaved parking lots or other such areas where polychlorinated biphenyl (PCB) oils may have been used for dust control;
- fuel storage and transfer lines;
- receiving and storage areas for raw materials and final products;
- the presence of pollution control equipment;
- discharge points from structures on the property;
- the nature of immediately adjacent properties, including whether they are developed or undeveloped and the type of industries present, if any; and,
- other areas of possible concern, or where sampling may be desired, which are discernible from professional experience.

Summary of Property Reconnaissance		
Item	**Potential Concern (described below)**	**No Concern Identified**
Property Operations		X
Neighboring Properties		X
Underground Storage Tanks (USTs)		X
Aboveground Storage Tanks (ASTs)		X
Chemicals, Hazardous Materials, Raw Materials	X	
Waste Generation And Disposal	X	
Stressed Vegetation, Staining, And Odors		X
Surficial Disturbances, Fill		X
Hydraulic Equipment		X
Transformers Or Large Switchgear		X
Floor Drains; Utility Sinks		X
Pits; Sumps		X
Asbestos-Containing Materials (ACMs)		X
Radon		X
Lead-Based Paint		X
Drinking Water		X

Summary of Property Reconnaissance		
Item	**Potential Concern (described below)**	**No Concern Identified**
Moisture Intrusion and/or Mold		X
Wetlands		X

7.2 Pertinent Observations

Refer to Figures and Appendix A-1 (captioned photos).

Chemicals, Hazardous Materials, Raw Materials

Numerous drums and totes of proprietary oilfield-related chemicals are stored on the property. Several drums of flammable liquids were bulging.

Waste Generation And Disposal

Three pole-type electrical transformers are stored at the yard. The site manager plans to give them away or dispose of them. Electrical transformers contain oil which may, depending on age, contain PCBs.

Asbestos-Containing Materials (ACMs)

Based on the date of construction (2015) ACMs are not expected to be a concern.

Radon

According to the Map of Radon Zones published by the United States Environmental Protection Agency, the subject property is located in EPA Radon Zone 2. This zone has moderate potential for radon, with average indoor radon screening levels between 2 and 4 picocuries per liter.

Since the structures do not contain below-grade spaces, and occupancy is part-time non-residential, radon is not a concern.

Lead-Based Paint (LBP)

Based on the date of construction (2015) LBP is not expected to be a concern.

Moisture Intrusion and/or Mold

Signs of moisture intrusion and/or mold were not observed.

Wetlands

Wetland indicators were not observed. Refer to Section 6.5.

Summary of Property Reconnaissance

No environmental concerns were identified in relation to the subject property based upon site observations, with the exception of the following:

- Several chemical drums were bulging
- Three waste electrical transformers are stored on the property

8.0 Interviews and/or Correspondence

8.1 User Questionnaire

The User, Canadian Energy Services (CES), did not complete the User Questionnaire. This represents a data gap. However, because CES is unfamiliar with the subject property, this data gap is not considered significant.

8.2 Key Site Manager (KSM) Questionnaire

Wacey Moore of Catalyst Oilfield Services completed the KSM Questionnaire on July 7, 2016. A copy of the completed questionnaire is included in Appendix 2.

No environmental concerns were identified on the KSM Questionnaire with the exception of chemical storage at the property.

8.3 Interviews and Correspondence with Government Officials

The following agencies were contacted as part of this assessment. Copies of information request letters and responses (if any) are provided in Appendix A-2.

Local Building/Code Enforcement Agency	
Agency Name:	Garza County Code Enforcement
Date:	7/15/2016
Request Method:	Fax
Summary: On 7/20/2016 the department responded: no files found	

Local Fire/EMS Agency	
Agency Name:	Post Volunteer Fire Department
Date:	7/15/2016
Request Method:	Fax
Summary: As of the date of this report, no response has been received.	

Environmental Health Agency	
Agency Name:	Texas Dept. of Health Services, Health Service Region 1
Date:	7/15/2016
Request Method:	Fax
Summary: On 7/19/2016 the department responded: no files found	

8.4 Interviews with Others

N/A

Summary of Interviews and Correspondence

No environmental concerns were identified in relation to the subject property based upon a review of questionnaires, correspondence, or during interviews, with the exception of the following:

- The property is used for chemical storage.

9.0 Conclusions

Lakeland Environmental has performed a Phase I Environmental Site Assessment in general conformance with the scope and limitations of ASTM Practice E 1527-13 the Catalyst Oilfield Services Storage Yard located at 605 Francis Street, Post, Garza County, Texas, 79356. Exceptions to, or deletions from, this practice are described in Sections 2.3 and 10 of this report.

This assessment has revealed no evidence of recognized environmental conditions in connection with the subject property.

The following ASTM non-scope considerations were identified at the subject property based on the findings provided in this report:

(1) Three pole-type electrical transformers are stored at the yard. The site manager plans to give them away or dispose of them. Electrical transformers contain oil which may, depending on age, contain PCBs.

(2) Several 55-gallon steel drums of flammable liquids are bulging severely. These present a safety hazard as well as a RCRA compliance issue.

10.0 Opinion/Recommendations

This investigation revealed no information that indicates contamination at the subject site. As is the case with nearly all Phase I site assessments, only a subsurface investigation of soil and/or groundwater can confirm the presence or absence of contamination with reasonable certainty. It is the responsibility of the user of this report to assess its own risk level in deciding any course of action regarding the acquisition or use of the subject property.

- Lakeland recommends that the transformers be removed or properly disposed of.

- Lakeland recommends improved drum inspection and handling procedures.

11.0 Deviations

N/A

12.0 Additional Services

N/A

13.0 References

1. Standard Practice for Environmental Site Assessments: Phase I Environmental Site Assessment Process. ASTM E 1527-13. ASTM International.
2. The EDR Radius Map Report with GeoCheck® for Post Storage Yard, 605 Francis Street, Post, TX 79356, Inquiry Number: 4675192.37s, dated July 15, 2016, produced by Environmental Data Resources, Inc.
1. Historical aerial photographs provided by Environmental Data Resources, Inc.
2. Aerial photographs provided by Google.
3. Historical topographic maps provided by the United States Geological Survey.
4. United States Geological Survey's 7.5-minute topographic quadrangle map of Post East, Texas (2016).
5. Texas Geology Online Spatial Data by the United States Geological Survey: http://mrdata.usgs.gov/geology/state/state.php?state=TX
6. The Groundwater Atlas of the United States: http://pubs.usgs.gov/ha/ha730/gwa.html
7. United States Department of Agriculture, Natural Resource Conservation Service Web Soil Survey (2010): http://websoilsurvey.nrcs.usda.gov/app/WebSoilSurvey.aspx
8. Federal Emergency Management Agency (FEMA) flood data
9. United States Department of the Interior, National Wetland Inventory Map.

14.0 Signature of Environmental Professional

The undersigned declare that, to the best of their professional knowledge and belief, they meet the definition of environmental professional as defined in §312.10 of 40 CFR 312 and have the specific qualifications based on education, training, and experience to assess a property of the nature, history, and setting of the subject property. The undersigned have, in whole or in part, developed and performed the all appropriate inquiries in general conformance with the standards and practices set forth in 40 CFR Part 312.

Respectfully Submitted,
LAKELAND ENVIRONMENTAL



Stephen Major, EP, Project Manager

Figures

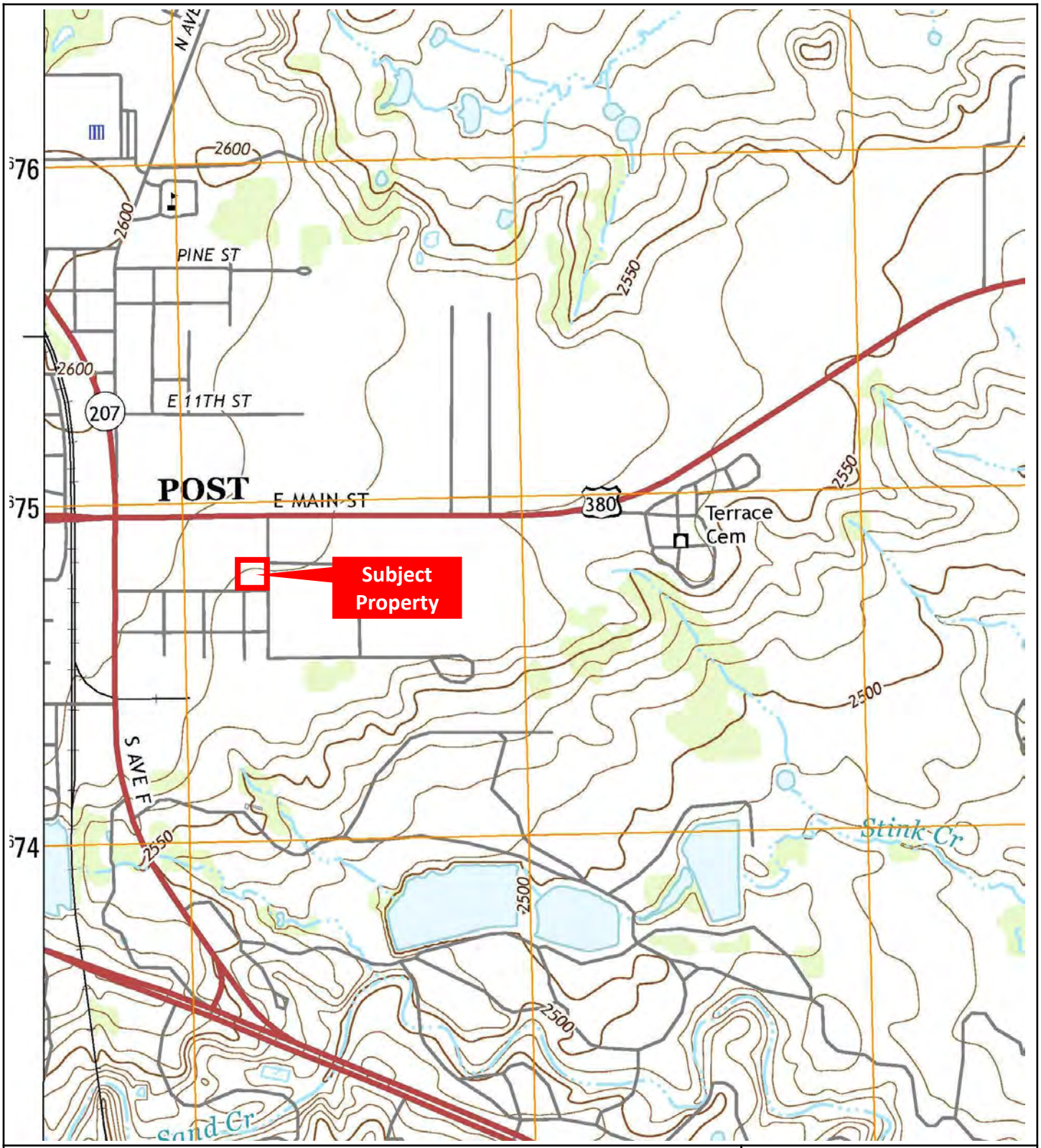

USGS 7.5 MINUTE TOPOGRAPHIC QUADRANGLE

Phase I ESA	605 Francis Street Post, Texas 79356	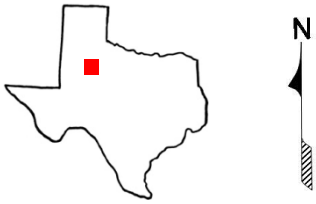
LAKELAND ENVIRONMENTAL, INC.	Quad Name: Post East, Texas (2016)	Property Boundaries are Approximate

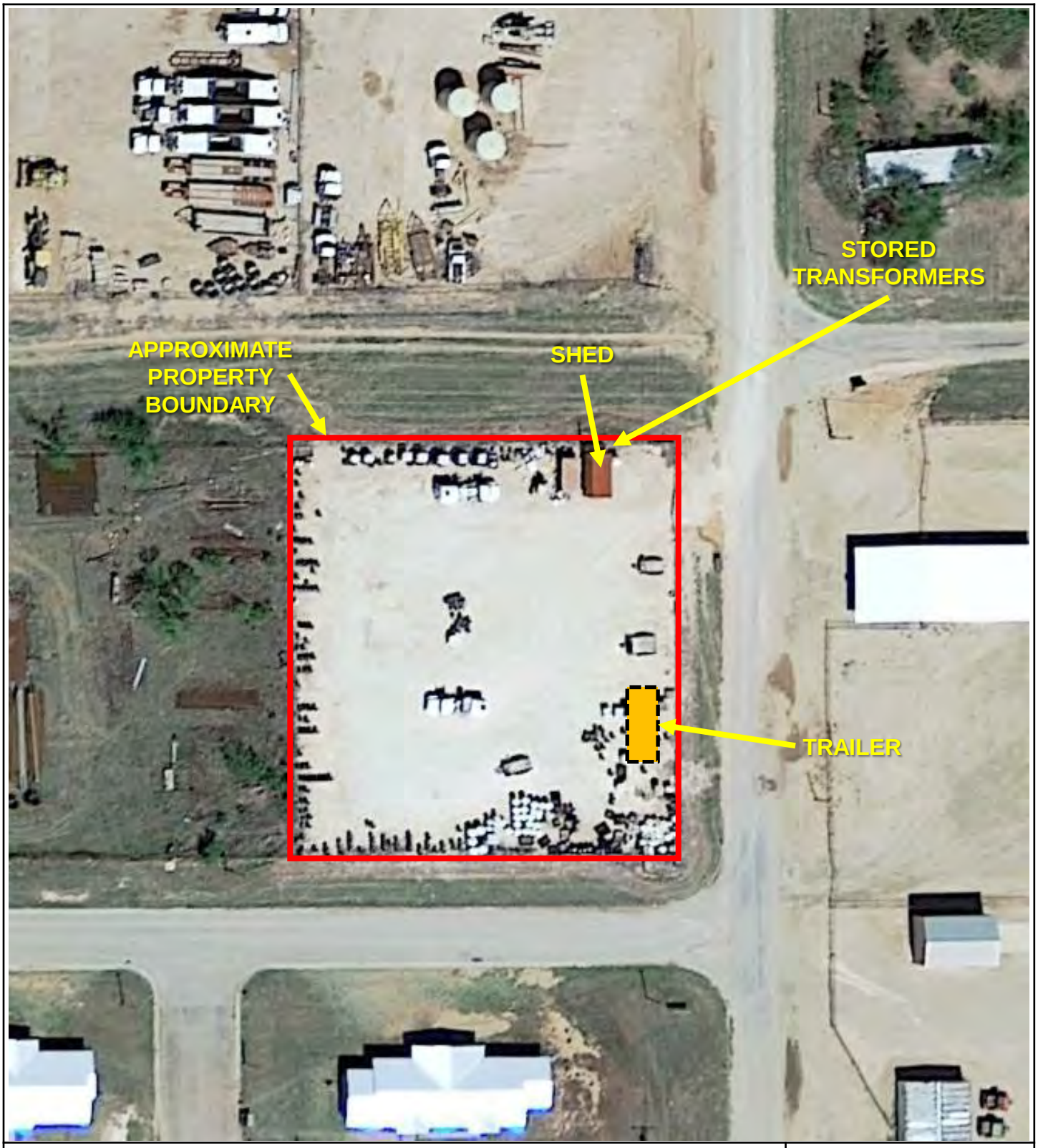

SITE PLAN ON AERIAL PHOTO BASE		N
Phase I ESA	605 Francis Street Post, Texas 79356	
LAKELAND ENVIRONMENTAL, INC.	Image Source: Google Earth	Property Boundaries are Approximate

Appendix A
Site Photographs

Photos - 605 Francis Street

Subject Property Exterior

Photo 1:

Office trailer.

Subject Property Exterior

Photo 2:

Shed.

Subject Property Exterior

Photo 3:

Truck and totes on new gravel.

Photos - 605 Francis Street



Subject Property Exterior

Photo 4:

Stored electrical transformers.

Subject Property Exterior

Photo 5:

Typical drums, some bulging.

Subject Property Exterior

Photo 6:

Totes and small tanks.

Photos - 605 Francis Street

Subject Property Exterior

Photo 7:

Typical drums, some bulging.

Subject Property Exterior

Photo 8:

Yard.

Subject Property Interior

Photo 9:

Lab area.

Photos - 605 Francis Street

Adjoining Properties

Photo 10:

East adjoining property.

Adjoining Properties

Photo 11:

North adjoining property.

Adjoining Properties

Photo 12:

West adjoining property.

Photos - 605 Francis Street

Adjoining Properties

Photo 13:

South adjoining property.

Appendix B
Historical and Supporting Research Documentation

Post Storage Yard

605 Francis Street

Post, TX 79356

Inquiry Number: 4675192.40

July 20, 2016

The EDR Aerial Photo Decade Package

6 Armstrong Road, 4th floor
Shelton, CT 06484
Toll Free: 800.352.0050
www.edrnet.com

EDR Aerial Photo Decade Package

07/20/16

Site Name:

Post Storage Yard
605 Francis Street
Post, TX 79356
EDR Inquiry # 4675192.40

Client Name:

Lakeland Environmental
12 South Main Street
Homer, NY 13077
Contact: Stephen Major

Environmental Data Resources, Inc. (EDR) Aerial Photo Decade Package is a screening tool designed to assist environmental professionals in evaluating potential liability on a target property resulting from past activities. EDR's professional researchers provide digitally reproduced historical aerial photographs, and when available, provide one photo per decade.

Search Results:

Year	Scale	Details	Source
2012	1"=500'	Flight Year: 2012	USDA/NAIP
2010	1"=500'	Flight Year: 2010	USDA/NAIP
2008	1"=500'	Flight Year: 2008	USDA/NAIP
2006	1"=500'	Flight Year: 2006	USDA/NAIP
2005	1"=500'	Flight Year: 2005	USDA/NAIP
2004	1"=500'	Flight Date: January, 01 2004	USDA-CIR
1991	1"=500'	Acquisition Date: January, 12 1991	USGS/DOQQ
1983	1"=1000'	Flight Date: January, 01 1983	USGS
1978	1"=500'	Flight Date: January, 01 1978	USGS
1968	1"=500'	Flight Date: January, 01 1968	USGS
1954	1"=500'	Flight Date: January, 01 1954	AMS
1941	1"=500'	Flight Date: January, 01 1941	ASCS

When delivered electronically by EDR, the aerial photo images included with this report are for ONE TIME USE ONLY. Further reproduction of these aerial photo images is prohibited without permission from EDR. For more information contact your EDR Account Executive.

Disclaimer - Copyright and Trademark Notice

This Report contains certain information obtained from a variety of public and other sources reasonably available to Environmental Data Resources, Inc. It cannot be concluded from this Report that coverage information for the target and surrounding properties does not exist from other sources. NO WARRANTY EXPRESSED OR IMPLIED, IS MADE WHATSOEVER IN CONNECTION WITH THIS REPORT. ENVIRONMENTAL DATA RESOURCES, INC. SPECIFICALLY DISCLAIMS THE MAKING OF ANY SUCH WARRANTIES, INCLUDING WITHOUT LIMITATION, MERCHANTABILITY OR FITNESS FOR A PARTICULAR USE OR PURPOSE. ALL RISK IS ASSUMED BY THE USER. IN NO EVENT SHALL ENVIRONMENTAL DATA RESOURCES, INC. BE LIABLE TO ANYONE, WHETHER ARISING OUT OF ERRORS OR OMISSIONS, NEGLIGENCE, ACCIDENT OR ANY OTHER CAUSE, FOR ANY LOSS OF DAMAGE, INCLUDING, WITHOUT LIMITATION, SPECIAL, INCIDENTAL, CONSEQUENTIAL, OR EXEMPLARY DAMAGES. ANY LIABILITY ON THE PART OF ENVIRONMENTAL DATA RESOURCES, INC. IS STRICTLY LIMITED TO A REFUND OF THE AMOUNT PAID FOR THIS REPORT. Purchaser accepts this Report "AS IS". Any analyses, estimates, ratings, environmental risk levels or risk codes provided in this Report are provided for illustrative purposes only, and are not intended to provide, nor should they be interpreted as providing any facts regarding, or prediction or forecast of, any environmental risk for any property. Only a Phase I Environmental Site Assessment performed by an environmental professional can provide information regarding the environmental risk for any property. Additionally, the information provided in this Report is not to be construed as legal advice.

Copyright 2016 by Environmental Data Resources, Inc. All rights reserved. Reproduction in any media or format, in whole or in part, of any report or map of Environmental Data Resources, Inc., or its affiliates, is prohibited without prior written permission.

EDR and its logos (including Sanborn and Sanborn Map) are trademarks of Environmental Data Resources, Inc. or its affiliates. All other trademarks used herein are the property of their respective owners.

INQUIRY #: 4675192.40
YEAR: 2012
= 500'
N
EDR

INQUIRY #: 4675192.40
YEAR: 2010
= 500'
N
EDR

INQUIRY #: 4675192.40
YEAR: 2008
= 500'
N
EDR

INQUIRY #: 4675192.40
YEAR: 2006
= 500'
N
EDR

INQUIRY #: 4675192.40
YEAR: 2005
= 500'
N
EDR

INQUIRY #: 4675192.40

YEAR: 2004

= 500'

N

EDR

INQUIRY #: 4675192.40
YEAR: 1991
= 500'
N
EDR

INQUIRY #: 4675192.40

YEAR: 1983

= 1000'

N

EDR

INQUIRY #: 4675192.40
YEAR: 1978
= 500'
N
EDR

INQUIRY #: 4675192.40
YEAR: 1968
= 500'
N
EDR

INQUIRY #: 4675192.40
YEAR: 1954
= 500'
N
EDR



INQUIRY #: 4675192.40

YEAR: 1941

= 500'

N

EDR

INFORMATION REQUEST
BUILDING-ZONING

Date: 7/15/2016 VIA FAX: 806-495-4431

To: Garza County Code Enforcement
PO Box 366
Post, TX 79356

Site Name:	Catalyst Oilfield Services Storage Yard
Site Address:	605 Francis Street, Post, TX 79356
Property ID:	Garza County Tax Account: 159430-000010

We are conducting an environmental assessment of a property located at the above referenced site address.

As part of this assessment we are requesting any information that your department may have regarding improper waste disposal/storage, tanks, environmental violations, demolition, or other potential environmental contamination issues at this property.

Responses may be returned to us by phone at 607-299-4818; by fax at 866-636-2528; or by e-mail at info@lakelandenvironmental.com.

If you do not have records regarding environmental issues at this property, kindly let us know that as well.

Respectfully Submitted,
LAKELAND ENVIRONMENTAL INC.

Stephen Major
Principal

If no files are available, please complete this box and fax back to 866-636-2528. Thank you.

☐ NO FILES AVAILABLE FOR THIS PROPERTY

Name: _____

Title: _____

Phone: _____

LAKELAND
ENVIRONMENTAL, INC.

Environmental & Construction Consulting
Commercial Property Due Diligence

INFORMATION REQUEST
BUILDING-ZONING

Date: 7/15/2016

VIA FAX: 806-495-4431

To: Garza County Code Enforcement
PO Box 366
Post, TX 79356

Site Name:	Catalyst Oilfield Services Storage Yard
Site Address:	605 Francis Street, Post, TX 79356
Property ID:	Garza County Tax Account: 159430-000010

We are conducting an environmental assessment of a property located at the above referenced site address.

As part of this assessment we are requesting any information that your department may have regarding improper waste disposal/storage, tanks, environmental violations, demolition, or other potential environmental contamination issues at this property.

Responses may be returned to us by phone at 607-299-4818; by fax at 866-636-2528; or by e-mail at info@lakelandenvironmental.com.

If you do not have records regarding environmental issues at this property, kindly let us know that as well.

Respectfully Submitted,
LAKELAND ENVIRONMENTAL INC.

Stephen Major
Principal

If no files are available, please complete this box and fax back to 866-636-2528. Thank you.

☑ NO FILES AVAILABLE FOR THIS PROPERTY

Name: JIM PLUMMER

Title: DISTRICT & COUNTY CLERK

Phone: 806-495-4428

INFORMATION REQUEST
FIRE & EMERGENCY RESPONSE

Date: 7/15/2016 VIA FAX: 806-495-3724

To: Post Volunteer Fire Department
105 E. Main St.
Post, TX 79356

Site Name:	Catalyst Oilfield Services Storage Yard
Site Address:	605 Francis Street, Post, TX 79356 (at the northwest corner of Fox & E. 8th Streets)
Property ID:	Garza County Tax Account: 159430-000010

We are conducting an environmental assessment of a property located at the above referenced site address.

As part of this assessment we are requesting any information that your department may have regarding HAZMAT responses, oil or chemical spills, or other environmental contamination issues at this property.

Responses may be returned to us by phone at 607-299-4818; by fax at 866-636-2528; or by e-mail at info@lakelandenvironmental.com.

If you do not have records regarding environmental issues at this property, kindly let us know that as well.

Respectfully Submitted,
LAKELAND ENVIRONMENTAL INC.

Stephen Major
Principal

If no files are available, please complete this box and fax back to 866-636-2528. Thank you.

☐ NO FILES AVAILABLE FOR THIS PROPERTY

Name: _____

Title: _____

Phone: _____

INFORMATION REQUEST
ENVIRONMENTAL HEALTH

Date: 7/15/2016 VIA FAX: 806-783-6435

To: Texas Dept. of Health Services
Health Service Region 1
6302 Iola Ave.
Lubbock, Texas 79424

Site Name:	Catalyst Oilfield Services Storage Yard
Site Address:	605 Francis Street, Post, TX 79356
Property ID:	Garza County Tax Account: 159430-000010

We are conducting an environmental assessment of a property located at the above referenced site address.

As part of this assessment we are requesting any information that your department may have regarding past or current on-site septic systems, wells (water and monitoring), chemical spills, improper waste disposal or other environmental contamination issues at this property.

Responses may be returned to us by phone at 607-299-4818; by fax at 866-636-2528; or by e-mail at info@lakelandenvironmental.com.

If you do not have records regarding environmental issues at this property, kindly let us know that as well.

Respectfully Submitted,
LAKELAND ENVIRONMENTAL INC.

Stephen Major
Principal

If no files are available, please complete this box and fax back to 866-636-2528. Thank you.

☐ NO FILES AVAILABLE FOR THIS PROPERTY

Name: _____

Title: _____

Phone: _____

LAKELAND ENVIRONMENTAL, INC.

Environmental & Construction Consulting
Commercial Property Due Diligence

INFORMATION REQUEST
ENVIRONMENTAL HEALTH

Date: 7/15/2016

VIA FAX: 806-783-6435

To: Texas Dept. of Health Services
Health Service Region 1
6302 Iola Ave.
Lubbock, Texas 79424

Site Name:	Catalyst Oilfield Services Storage Yard
Site Address:	605 Francis Street, Post, TX 79356
Property ID:	Garza County Tax Account: 159430-000010

We are conducting an environmental assessment of a property located at the above referenced site address.

As part of this assessment we are requesting any information that your department may have regarding past or current on-site septic systems, wells (water and monitoring), chemical spills, improper waste disposal or other environmental contamination issues at this property.

Responses may be returned to us by phone at 607-299-4818; by fax at 866-636-2528; or by e-mail at info@lakelandenvironmental.com.

If you do not have records regarding environmental issues at this property, kindly let us know that as well.

Respectfully Submitted,
LAKELAND ENVIRONMENTAL INC.

Stephen Major
Principal

If no files are available, please complete this box and fax back to 866-636-2528. Thank you.

☑ NO FILES AVAILABLE FOR THIS PROPERTY

Name: TAMMY MORIEARTY

Title: OPEN RECORDS COORDINATOR

Phone: (806) 783-6472

P.O. Box 140, Homer, NY 13077
*phone **607-299-4818** fax 866-636-2528*
www.lakelandenvironmental.com

Phone: 607-299-4818
Fax: 866-636-2528
e-mail: info@lakelandenvironmental.com

KEY SITE MANAGER QUESTIONNAIRE for PHASE I ENVIRONMENTAL SITE ASSESSMENT (ESA)

This questionnaire should be completed by someone who is familiar with the subject property such as a building manager, maintenance supervisor, or property manager.

Date: June 29, 2016

I. PROPERTY INFORMATION	
Property Name	Catalyst Oilfield Services – Post, TX
Property Address	201 Fox Street, Post TX
Property ID	
Property Use Type	☐ Commercial ☐ Residential ✓ Industrial ☐ Other (specify)

II. PERSON COMPLETING QUESTIONNAIRE (KEY SITE MANAGER)	
Name and Title	Wacey Moore – Operations Manager
Company	Catalyst Oilfield Services
Phone	432-661-1187
Years familiar with site: 5_____	Years familiar with area: 25_____

III. USES OF PROPERTY AND SURROUNDING PROPERTIES		
What is the current use of the property?	Chemical storage yard	
What were the past uses and occupants of the property?	Chemical storage yard	☐Don't Know
What are the current uses of adjoining properties?	3R Oil Pipe yard	✓Don't Know
What were the past uses of adjoining properties?	Pipe yard	✓Don't Know
Has the property ever been used for any of the following (check any that apply):	☐ Manufacturing operations ☐ Gasoline service station ☐ Automobile repair ☐ Printing facility ☐ Dry cleaning ☐ Photo development ☐ Junkyard or landfill ☐ Waste treatment, transfer, storage, disposal, processing, or recycling	

IV. PROPERTY FEATURES	
Building foundation(s):	☐ Slab-on-grade ☐ crawl space ☐ basement
Above-ground tanks:	Size & contents: None

Phone: 607-299-4818
Fax: 866-636-2528
e-mail: info@lakelandenvironmental.com

IV. PROPERTY FEATURES				
Underground tanks:	Size & contents: None			
Please check all features that exist or were known to exist on the property:	Test or monitoring wells	☐ Exist	☐ Existed in past	✓ Never
	Sumps	☐ Exist	☐ Existed in past	✓Never
	Pits	☐ Exist	☐ Existed in past	✓Never
	Lagoons	☐ Exist	☐ Existed in past	✓Never
	Floor drains (discharge to?)	☐ Exist	☐ Existed in past	✓Never
	Bodies of water	☐ Exist	☐ Existed in past	✓Never
	Hydraulic lifts, elevators, compactors	☐ Exist	☐ Existed in past	✓Never
	Electrical transformers or capacitors	☐ Exist	☐ Existed in past	✓Never
	Oil-water separators	☐ Exist	☐ Existed in past	✓Never
	Grease traps	☐ Exist	☐ Existed in past	✓Never
	Asbestos	☐ Exist	☐ Existed in past	✓Never
	Mold	☐ Exist	☐ Existed in past	✓Never
	Air emissions	☐ Exist	☐ Existed in past	✓Never
	Chemical storage	☐ Exist	☐ Existed in past	✓Never
Electric utility supplier:	Excel Energy			
Natural gas supplier:	Atmos – Not in use			
Potable water supplier:	City of Post		☐ Site uses on-site water well	
Sanitary sewer supplier	City of Post		☐Site uses on-site septic system	
Waste disposal contractor	City of Post			

IV. CURRENT DOCUMENTATION				
Please identify any of the following documents which are available for inspection:				
Prior environmental assessments or audits	☐ Exists	✓Not known to exist	☐ Can Provide	✓Can't Provide
Title documents or title searches (to identify prior uses)	☐Exists	☐ Not known to exist	☐ Can Provide	✓Can't Provide
Environmental liens	☐ Exists	✓Not known to exist	☐ Can Provide	✓Can't Provide
Government agency correspondence, permits, findings, violations, limitations	☐ Exists	☐ Not known to exist	☐Can Provide	✓Can't Provide
Tank registrations	☐ Exists	✓Not known to exist	☐ Can Provide	☐ Can't Provide
MSDS documents	✓Exists	☐ Not known to exist	✓Can Provide	☐ Can't Provide
SPCC Plans	✓Exists	☐ Not known to exist	✓Can Provide	☐ Can't Provide
Hazardous Waste Generator Documents	☐ Exists	✓Not known to exist	☐Can Provide	☐ Can't Provide
Remediation plans or reports	☐ Exists	✓Not known to exist	☐ Can Provide	☐ Can't Provide
Community Right-to-Know plans	☐ Exists	✓Not known to exist	☐Can Provide	☐ Can't Provide

Phone: 607-299-4818
Fax: 866-636-2528
e-mail: info@lakelandenvironmental.com

V. KNOWN ENVIRONMENTAL CONCERNS			
Are you aware of any obvious indicators that point to the presence or likely presence of contamination at the property?	☐ Yes	✓No	☐ Don't Know
Are there (or have there been) any underground storage tanks on the property (in service or otherwise)?	☐ Yes	✓No	☐ Don't Know
Are there (or have there been) any above-ground storage tanks on the property (in service or otherwise)?	☐ Yes	✓No	☐ Don't Know
Have you observed any pools of liquid on the property?	☐ Yes	✓No	☐ Don't Know
Are there (or have there been) any storage drums on the property?	✓Yes	☐ No	☐ Don't Know
Are there (or have there been) any pits, ponds, or lagoons on the property?	☐ Yes	✓No	☐ Don't Know
Do you know of any leaks or spills (past or present) of petroleum products or chemicals on the property?	☐ Yes	✓No	☐ Don't Know
Is any solid waste or waste water stored or generated on the property?	✓Yes	☐ No	☐ Don't Know
Do you know of any environmental cleanups that have taken place on the property?	☐ Yes	✓No	☐ Don't Know
Do you know of any environmental legal proceedings - past, present, or threatened - including litigation, violations, environmental liens, or other administrative proceedings, that are associated with the property?	☐ Yes	✓No	☐ Don't Know
Are you aware of any activity and land use limitations such as engineering controls, use restrictions, or institutional controls that are in place or have been filed under federal, state, tribal, or local law?	☐ Yes	✓No	☐ Don't Know
Do you have any specialized knowledge or experience related to the property or nearby properties that may be pertinent to an environmental property assessment?	☐ Yes	✓No	☐ Don't Know

Further description or notes for any of the above:

Appendix C
Regulatory Records Documentation

Post Storage Yard
605 Francis Street
Post, TX 79356

Inquiry Number: 4675192.37s
July 15, 2016

The EDR Radius Map™ Report with GeoCheck®

6 Armstrong Road, 4th floor
Shelton, CT 06484
Toll Free: 800.352.0050
www.edrnet.com

TABLE OF CONTENTS

SECTION	PAGE
Executive Summary	ES1
Overview Map	2
Detail Map	3
Map Findings Summary	4
Map Findings	8
Orphan Summary	47
Government Records Searched/Data Currency Tracking	GR-1

GEOCHECK ADDENDUM

Physical Setting Source Addendum	A-1
Physical Setting Source Summary	A-2
Physical Setting SSURGO Soil Map	A-5
Physical Setting Source Map	A-14
Physical Setting Source Map Findings	A-16
Physical Setting Source Records Searched	PSGR-1

Thank you for your business.
Please contact EDR at 1-800-352-0050
with any questions or comments.

Disclaimer - Copyright and Trademark Notice

This Report contains certain information obtained from a variety of public and other sources reasonably available to Environmental Data Resources, Inc. It cannot be concluded from this Report that coverage information for the target and surrounding properties does not exist from other sources. **NO WARRANTY EXPRESSED OR IMPLIED, IS MADE WHATSOEVER IN CONNECTION WITH THIS REPORT. ENVIRONMENTAL DATA RESOURCES, INC. SPECIFICALLY DISCLAIMS THE MAKING OF ANY SUCH WARRANTIES, INCLUDING WITHOUT LIMITATION, MERCHANTABILITY OR FITNESS FOR A PARTICULAR USE OR PURPOSE. ALL RISK IS ASSUMED BY THE USER. IN NO EVENT SHALL ENVIRONMENTAL DATA RESOURCES, INC. BE LIABLE TO ANYONE, WHETHER ARISING OUT OF ERRORS OR OMISSIONS, NEGLIGENCE, ACCIDENT OR ANY OTHER CAUSE, FOR ANY LOSS OF DAMAGE, INCLUDING, WITHOUT LIMITATION, SPECIAL, INCIDENTAL, CONSEQUENTIAL, OR EXEMPLARY DAMAGES. ANY LIABILITY ON THE PART OF ENVIRONMENTAL DATA RESOURCES, INC. IS STRICTLY LIMITED TO A REFUND OF THE AMOUNT PAID FOR THIS REPORT.** Purchaser accepts this Report "AS IS". Any analyses, estimates, ratings, environmental risk levels or risk codes provided in this Report are provided for illustrative purposes only, and are not intended to provide, nor should they be interpreted as providing any facts regarding, or prediction or forecast of, any environmental risk for any property. Only a Phase I Environmental Site Assessment performed by an environmental professional can provide information regarding the environmental risk for any property. Additionally, the information provided in this Report is not to be construed as legal advice.

Copyright 2016 by Environmental Data Resources, Inc. All rights reserved. Reproduction in any media or format, in whole or in part, of any report or map of Environmental Data Resources, Inc., or its affiliates, is prohibited without prior written permission.

EDR and its logos (including Sanborn and Sanborn Map) are trademarks of Environmental Data Resources, Inc. or its affiliates. All other trademarks used herein are the property of their respective owners.

EXECUTIVE SUMMARY

A search of available environmental records was conducted by Environmental Data Resources, Inc (EDR). The report was designed to assist parties seeking to meet the search requirements of EPA's Standards and Practices for All Appropriate Inquiries (40 CFR Part 312), the ASTM Standard Practice for Environmental Site Assessments (E 1527-13) or custom requirements developed for the evaluation of environmental risk associated with a parcel of real estate.

TARGET PROPERTY INFORMATION

ADDRESS

605 FRANCIS STREET
POST, TX 79356

COORDINATES

Latitude (North):	33.1893490 - 33˚ 11' 21.65''
Longitude (West):	101.3682630 - 101˚ 22' 5.74''
Universal Tranverse Mercator:	Zone 14
UTM X (Meters):	279210.2
UTM Y (Meters):	3674585.5
Elevation:	2581 ft. above sea level

USGS TOPOGRAPHIC MAP ASSOCIATED WITH TARGET PROPERTY

Target Property Map:	5693144 POST EAST, TX
Version Date:	2012
West Map:	5693146 POST WEST, TX
Version Date:	2012

AERIAL PHOTOGRAPHY IN THIS REPORT

Portions of Photo from:	20140909
Source:	USDA

MAPPED SITES SUMMARY

Target Property Address:
605 FRANCIS STREET
POST, TX 79356

Click on Map ID to see full detail.

MAP ID	SITE NAME	ADDRESS	DATABASE ACRONYMS	RELATIVE ELEVATION	DIST (ft. & mi.) DIRECTION
A1	BJB	308 FOX ST	Ind. Haz Waste	Lower	254, 0.048, SSE
A2		308 FOX ST	RCRA NonGen / NLR, FINDS, ECHO	Lower	254, 0.048, SSE
3	TWO DRAW WELDING	923 E MAIN ST	AST	Higher	544, 0.103, NNE
4	SOUTH PLAINS GASCARD	720 MAIN ST	UST, Financial Assurance	Lower	1286, 0.244, ENE
5	ALLSUPS 7-11 43049	419 E MAIN ST	LPST, UST	Higher	1626, 0.308, WNW
6	WILLARD A. YARBRO	2.1 MI E JNCT HWY 20	SEMS-ARCHIVE	Higher	2044, 0.387, NW

EXECUTIVE SUMMARY

TARGET PROPERTY SEARCH RESULTS

The target property was not listed in any of the databases searched by EDR.

DATABASES WITH NO MAPPED SITES

No mapped sites were found in EDR's search of available ("reasonably ascertainable ") government records either on the target property or within the search radius around the target property for the following databases:

STANDARD ENVIRONMENTAL RECORDS

Federal NPL site list

NPL ..... National Priority List
Proposed NPL ..... Proposed National Priority List Sites
NPL LIENS ..... Federal Superfund Liens

Federal Delisted NPL site list

Delisted NPL ..... National Priority List Deletions

Federal CERCLIS list

FEDERAL FACILITY ..... Federal Facility Site Information listing
SEMS ..... Superfund Enterprise Management System

Federal RCRA CORRACTS facilities list

CORRACTS ..... Corrective Action Report

Federal RCRA non-CORRACTS TSD facilities list

RCRA-TSDF ..... RCRA - Treatment, Storage and Disposal

Federal RCRA generators list

RCRA-LQG ..... RCRA - Large Quantity Generators
RCRA-SQG ..... RCRA - Small Quantity Generators
RCRA-CESQG ..... RCRA - Conditionally Exempt Small Quantity Generator

Federal institutional controls / engineering controls registries

LUCIS ..... Land Use Control Information System
US ENG CONTROLS ..... Engineering Controls Sites List
US INST CONTROL ..... Sites with Institutional Controls

Federal ERNS list

ERNS ..... Emergency Response Notification System

EXECUTIVE SUMMARY

State- and tribal - equivalent NPL

SHWS State Superfund Registry

State and tribal landfill and/or solid waste disposal site lists

SWF/LF Permitted Solid Waste Facilities
CLI Closed Landfill Inventory
WasteMgt Commercial Hazardous & Solid Waste Management Facilities

State and tribal leaking storage tank lists

INDIAN LUST Leaking Underground Storage Tanks on Indian Land

State and tribal registered storage tank lists

FEMA UST Underground Storage Tank Listing
INDIAN UST Underground Storage Tanks on Indian Land

State and tribal institutional control / engineering control registries

AUL Sites with Controls

State and tribal voluntary cleanup sites

INDIAN VCP Voluntary Cleanup Priority Listing
VCP Voluntary Cleanup Program Database

State and tribal Brownfields sites

BROWNFIELDS Brownfields Site Assessments

ADDITIONAL ENVIRONMENTAL RECORDS

Local Brownfield lists

US BROWNFIELDS A Listing of Brownfields Sites

Local Lists of Landfill / Solid Waste Disposal Sites

SWRCY Recycling Facility Listing
INDIAN ODI Report on the Status of Open Dumps on Indian Lands
DEBRIS REGION 9 Torres Martinez Reservation Illegal Dump Site Locations
ODI Open Dump Inventory

Local Lists of Hazardous waste / Contaminated Sites

US HIST CDL Delisted National Clandestine Laboratory Register
PRIORITYCLEANERS Dry Cleaner Remediation Program Prioritization List
DEL SHWS Deleted Superfund Registry Sites
US CDL National Clandestine Laboratory Register

Local Land Records

HIST LIENS Environmental Liens Listing

LIENS	Environmental Liens Listing
LIENS 2	CERCLA Lien Information

Records of Emergency Release Reports

HMIRS	Hazardous Materials Information Reporting System
SPILLS	Spills Database
SPILLS 90	SPILLS 90 data from FirstSearch
SPILLS 80	SPILLS 80 data from FirstSearch

Other Ascertainable Records

FUDS	Formerly Used Defense Sites
DOD	Department of Defense Sites
SCRD DRYCLEANERS	State Coalition for Remediation of Drycleaners Listing
US FIN ASSUR	Financial Assurance Information
EPA WATCH LIST	EPA WATCH LIST
2020 COR ACTION	2020 Corrective Action Program List
TSCA	Toxic Substances Control Act
TRIS	Toxic Chemical Release Inventory System
SSTS	Section 7 Tracking Systems
ROD	Records Of Decision
RMP	Risk Management Plans
RAATS	RCRA Administrative Action Tracking System
PRP	Potentially Responsible Parties
PADS	PCB Activity Database System
ICIS	Integrated Compliance Information System
FTTS	FIFRA/ TSCA Tracking System - FIFRA (Federal Insecticide, Fungicide, & Rodenticide Act)/TSCA (Toxic Substances Control Act)
MLTS	Material Licensing Tracking System
COAL ASH DOE	Steam-Electric Plant Operation Data
COAL ASH EPA	Coal Combustion Residues Surface Impoundments List
PCB TRANSFORMER	PCB Transformer Registration Database
RADINFO	Radiation Information Database
HIST FTTS	FIFRA/TSCA Tracking System Administrative Case Listing
DOT OPS	Incident and Accident Data
CONSENT	Superfund (CERCLA) Consent Decrees
INDIAN RESERV	Indian Reservations
FUSRAP	Formerly Utilized Sites Remedial Action Program
UMTRA	Uranium Mill Tailings Sites
LEAD SMELTERS	Lead Smelter Sites
US AIRS	Aerometric Information Retrieval System Facility Subsystem
US MINES	Mines Master Index File
FINDS	Facility Index System/Facility Registry System
UXO	Unexploded Ordnance Sites
DOCKET HWC	Hazardous Waste Compliance Docket Listing
AIRS	Current Emission Inventory Data
APAR	Affected Property Assessment Report Site Listing
COAL ASH	Coal Ash Disposal Sites
DRYCLEANERS	Drycleaner Registration Database Listing
ED AQUIF	Edwards Aquifer Permits
ENF	Notice of Violations Listing
Financial Assurance	Financial Assurance Information Listing
GCC	Groundwater Contamination Cases
IHW CORR ACTION	IHW CORR ACTION

EXECUTIVE SUMMARY

IOP ..... Innocent Owner/Operator Program
MSD ..... Municipal Settings Designations Database
NPDES ..... NPDES Facility List
RWS ..... Radioactive Waste Sites
TIER 2 ..... Tier 2 Chemical Inventory Reports
UIC ..... Underground Injection Wells Database Listing
ECHO ..... Enforcement & Compliance History Information
FUELS PROGRAM ..... EPA Fuels Program Registered Listing

EDR HIGH RISK HISTORICAL RECORDS

EDR Exclusive Records

EDR MGP ..... EDR Proprietary Manufactured Gas Plants
EDR Hist Auto ..... EDR Exclusive Historic Gas Stations
EDR Hist Cleaner ..... EDR Exclusive Historic Dry Cleaners

EDR RECOVERED GOVERNMENT ARCHIVES

Exclusive Recovered Govt. Archives

RGA HWS ..... Recovered Government Archive State Hazardous Waste Facilities List
RGA LF ..... Recovered Government Archive Solid Waste Facilities List

SURROUNDING SITES: SEARCH RESULTS

Surrounding sites were identified in the following databases.

Elevations have been determined from the USGS Digital Elevation Model and should be evaluated on a relative (not an absolute) basis. Relative elevation information between sites of close proximity should be field verified. Sites with an elevation equal to or higher than the target property have been differentiated below from sites with an elevation lower than the target property.
Page numbers and map identification numbers refer to the EDR Radius Map report where detailed data on individual sites can be reviewed.

Sites listed in ***bold italics*** are in multiple databases.

Unmappable (orphan) sites are not considered in the foregoing analysis.

STANDARD ENVIRONMENTAL RECORDS

Federal CERCLIS NFRAP site list

SEMS-ARCHIVE: SEMS-ARCHIVE (Superfund Enterprise Management System Archive) tracks sites that have no further interest under the Federal Superfund Program based on available information. The list was formerly known as the CERCLIS-NFRAP, renamed to SEMS ARCHIVE by the EPA in 2015. EPA may perform a minimal level of assessment work at a site while it is archived if site conditions change and/or new information becomes available. Archived sites have been removed and archived from the inventory of SEMS sites. Archived status indicates that, to the best of EPA's knowledge, assessment at a site has been completed and that EPA has determined no further steps will be taken to list the site on the National Priorities List (NPL), unless information indicates this decision was not appropriate or other considerations require a recommendation for listing at a later time. The decision does not necessarily mean that there is no hazard associated with a

given site; it only means that. based upon available information, the location is not judged to be potential NPL site.

A review of the SEMS-ARCHIVE list, as provided by EDR, and dated 03/07/2016 has revealed that there is 1 SEMS-ARCHIVE site within approximately 0.5 miles of the target property.

Equal/Higher Elevation	Address	Direction / Distance	Map ID	Page
WILLARD A. YARBRO	2.1 MI E JNCT HWY 20	NW 1/4 - 1/2 (0.387 mi.)	6	46

State and tribal leaking storage tank lists

LPST: The Leaking Petroleum Storage Tank Incident Reports contain an inventory of reported leaking petroleum storage tank incidents. The data come from the Texas Commission on Environmental Quality's Leaking Petroleum Storage Tank Database.

A review of the LPST list, as provided by EDR, and dated 06/05/2016 has revealed that there is 1 LPST site within approximately 0.5 miles of the target property.

Equal/Higher Elevation	Address	Direction / Distance	Map ID	Page
ALLSUPS 7-11 43049	***419 E MAIN ST***	***WNW 1/4 - 1/2 (0.308 mi.)***	***5***	***38***
Status Code: FINAL CONCURRENCE ISSUED, CASE CLOSED				
LPST Id: 108811				
CA Status: 6A - FINAL CONCURRENCE ISSUED				
Facility ID: 0001026				

State and tribal registered storage tank lists

UST: The Underground Storage Tank database contains registered USTs. USTs are regulated under Subtitle I of the Resource Conservation and Recovery Act (RCRA). The data come from the Texas Commission on Environmental Quality's Petroleum Storage Tank Database.

A review of the UST list, as provided by EDR, and dated 02/29/2016 has revealed that there is 1 UST site within approximately 0.25 miles of the target property.

Lower Elevation	Address	Direction / Distance	Map ID	Page
SOUTH PLAINS GASCARD	***720 MAIN ST***	***ENE 1/8 - 1/4 (0.244 mi.)***	***4***	***13***
Facility Status: ACTIVE				
Facility Id: 69176				
Facility Num: 104876				
AI Number: 259733612002138				

AST: The Aboveground Storage Tank database contains registered ASTs. The data come from the Texas Commission on Environmental Quality's Petroleum Storage Tank Database.

A review of the AST list, as provided by EDR, and dated 02/29/2016 has revealed that there is 1 AST site within approximately 0.25 miles of the target property.

Equal/Higher Elevation	Address	Direction / Distance	Map ID	Page
TWO DRAW WELDING	923 E MAIN ST	NNE 0 - 1/8 (0.103 mi.)	3	12

EXECUTIVE SUMMARY

Facility Id: 132550
Facility Id: 220361432015049
Facility Id: 87426
Facility Status: ACTIVE

ADDITIONAL ENVIRONMENTAL RECORDS

Other Ascertainable Records

RCRA NonGen / NLR: RCRAInfo is EPA's comprehensive information system, providing access to data supporting the Resource Conservation and Recovery Act (RCRA) of 1976 and the Hazardous and Solid Waste Amendments (HSWA) of 1984. The database includes selective information on sites which generate, transport, store, treat and/or dispose of hazardous waste as defined by the Resource Conservation and Recovery Act (RCRA). Non-Generators do not presently generate hazardous waste.

A review of the RCRA NonGen / NLR list, as provided by EDR, and dated 12/09/2015 has revealed that there is 1 RCRA NonGen / NLR site within approximately 0.25 miles of the target property.

Lower Elevation	Address	Direction / Distance	Map ID	Page
Not reported	***308 FOX ST***	***SSE 0 - 1/8 (0.048 mi.)***	***A2***	***10***

Ind. Haz Waste: The Industrial and Hazardous Waste Database contains summary reports by waste handlers, generators and shippers in Texas.

A review of the Ind. Haz Waste list, as provided by EDR, and dated 12/01/2015 has revealed that there is 1 Ind. Haz Waste site within approximately 0.25 miles of the target property.

Lower Elevation	Address	Direction / Distance	Map ID	Page
BJB Registration Number: 85512	308 FOX ST	SSE 0 - 1/8 (0.048 mi.)	A1	8

EXECUTIVE SUMMARY

There were no unmapped sites in this report.

OVERVIEW MAP - 4675192.37S

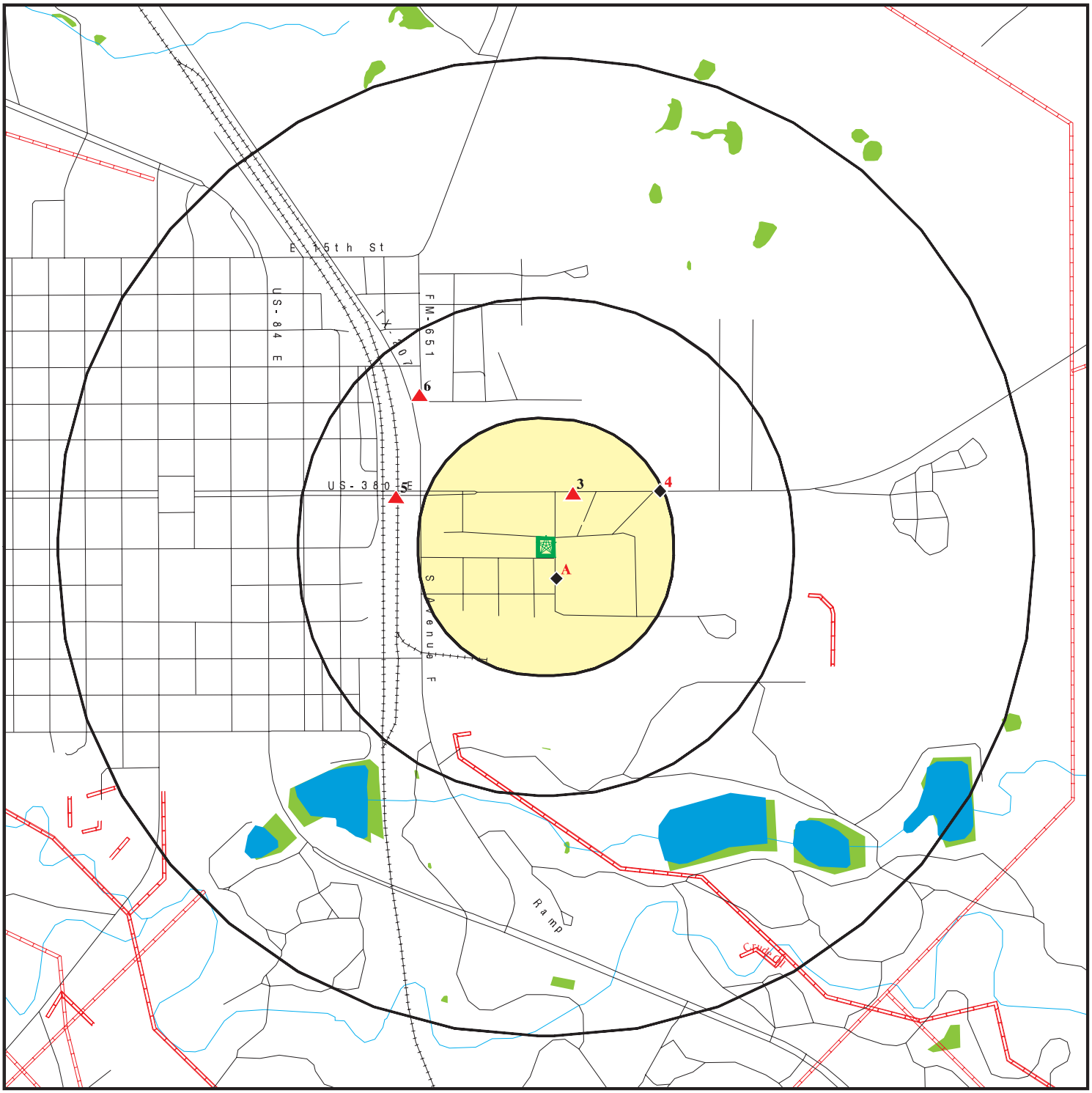

Target Property

Sites at elevations higher than or equal to the target property

Sites at elevations lower than the target property

Manufactured Gas Plants

National Priority List Sites

Dept. Defense Sites

Indian Reservations BIA

Pipelines

National Wetland Inventory

State Wetlands

0 1/4 1/2 1 Miles

This report includes Interactive Map Layers to display and/or hide map information. The legend includes only those icons for the default map view.

SITE NAME: Post Storage Yard ADDRESS: 605 Francis Street Post TX 79356 LAT/LONG: 33.189349 / 101.368263	CLIENT: Lakeland Environmental CONTACT: Stephen Major INQUIRY #: 4675192.37s DATE: July 15, 2016 4:42 pm

Copyright © 2016 EDR, Inc. © 2015 TomTom Rel. 2015.

DETAIL MAP - 4675192.37S

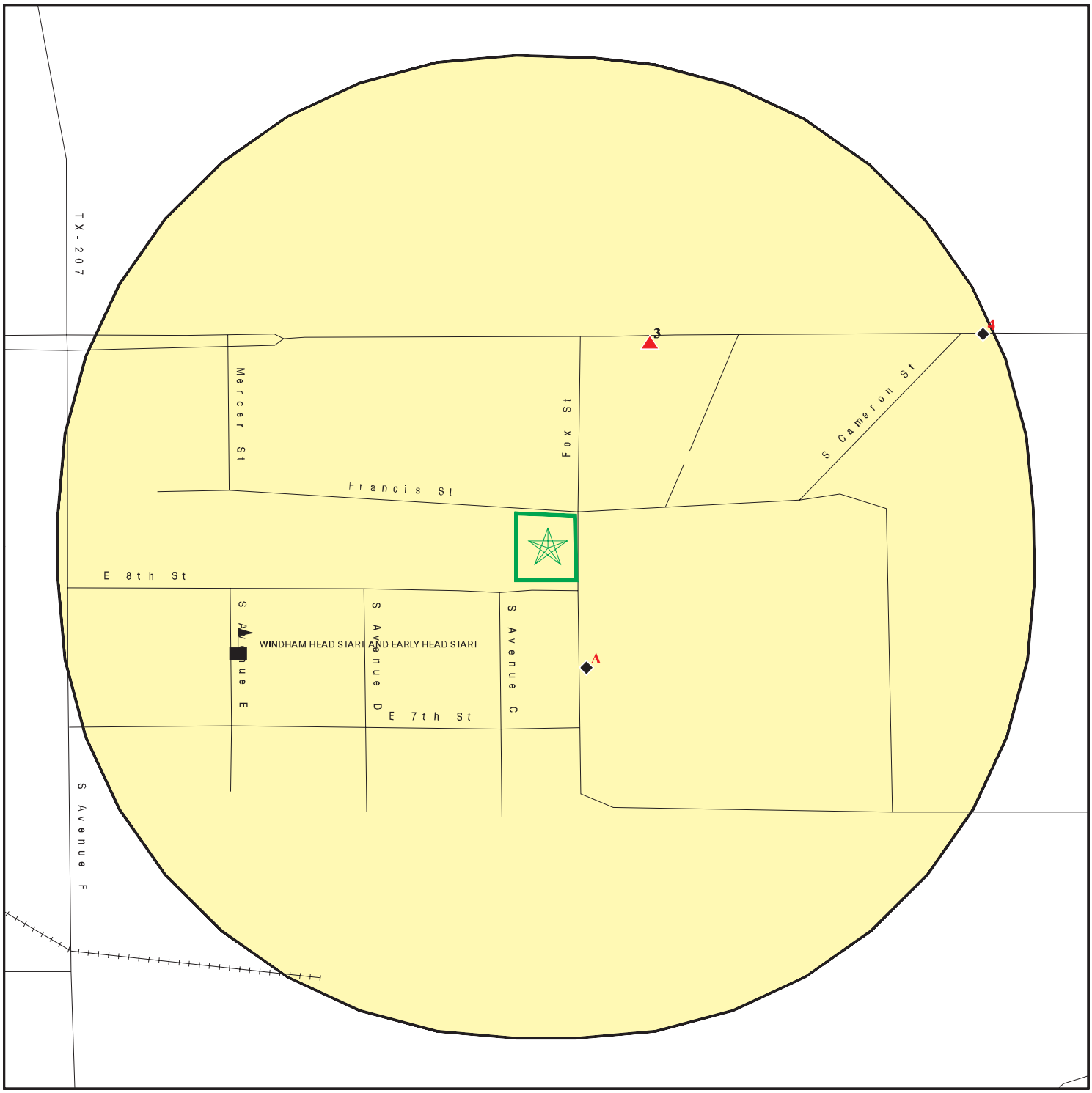

Target Property

Sites at elevations higher than or equal to the target property

Sites at elevations lower than the target property

Manufactured Gas Plants

Sensitive Receptors

National Priority List Sites

Dept. Defense Sites

0 1/16 1/8 1/4 Miles

Indian Reservations BIA

This report includes Interactive Map Layers to display and/or hide map information. The legend includes only those icons for the default map view.

SITE NAME: Post Storage Yard ADDRESS: 605 Francis Street Post TX 79356 LAT/LONG: 33.189349 / 101.368263	CLIENT: Lakeland Environmental CONTACT: Stephen Major INQUIRY #: 4675192.37s DATE: July 15, 2016 4:43 pm

Copyright © 2016 EDR, Inc. © 2015 TomTom Rel. 2015.

MAP FINDINGS SUMMARY

Database	Search Distance (Miles)	Target Property	< 1/8	1/8 - 1/4	1/4 - 1/2	1/2 - 1	> 1	Total Plotted
STANDARD ENVIRONMENTAL RECORDS								
Federal NPL site list								
NPL	1.000		0	0	0	0	NR	0
Proposed NPL	1.000		0	0	0	0	NR	0
NPL LIENS	TP		NR	NR	NR	NR	NR	0
Federal Delisted NPL site list								
Delisted NPL	1.000		0	0	0	0	NR	0
Federal CERCLIS list								
FEDERAL FACILITY	0.500		0	0	0	NR	NR	0
SEMS	0.500		0	0	0	NR	NR	0
Federal CERCLIS NFRAP site list								
SEMS-ARCHIVE	0.500		0	0	1	NR	NR	1
Federal RCRA CORRACTS facilities list								
CORRACTS	1.000		0	0	0	0	NR	0
Federal RCRA non-CORRACTS TSD facilities list								
RCRA-TSDF	0.500		0	0	0	NR	NR	0
Federal RCRA generators list								
RCRA-LQG	0.250		0	0	NR	NR	NR	0
RCRA-SQG	0.250		0	0	NR	NR	NR	0
RCRA-CESQG	0.250		0	0	NR	NR	NR	0
Federal institutional controls / engineering controls registries								
LUCIS	0.500		0	0	0	NR	NR	0
US ENG CONTROLS	0.500		0	0	0	NR	NR	0
US INST CONTROL	0.500		0	0	0	NR	NR	0
Federal ERNS list								
ERNS	TP		NR	NR	NR	NR	NR	0
State- and tribal - equivalent NPL								
SHWS	1.000		0	0	0	0	NR	0
State and tribal landfill and/or solid waste disposal site lists								
SWF/LF	0.500		0	0	0	NR	NR	0
CLI	0.500		0	0	0	NR	NR	0
WasteMgt	TP		NR	NR	NR	NR	NR	0
State and tribal leaking storage tank lists								
INDIAN LUST	0.500		0	0	0	NR	NR	0
LPST	0.500		0	0	1	NR	NR	1

MAP FINDINGS SUMMARY

Database	Search Distance (Miles)	Target Property	< 1/8	1/8 - 1/4	1/4 - 1/2	1/2 - 1	> 1	Total Plotted
State and tribal registered storage tank lists								
FEMA UST	0.250		0	0	NR	NR	NR	0
UST	0.250		0	1	NR	NR	NR	1
AST	0.250		1	0	NR	NR	NR	1
INDIAN UST	0.250		0	0	NR	NR	NR	0
State and tribal institutional control / engineering control registries								
AUL	0.500		0	0	0	NR	NR	0
State and tribal voluntary cleanup sites								
INDIAN VCP	0.500		0	0	0	NR	NR	0
VCP	0.500		0	0	0	NR	NR	0
State and tribal Brownfields sites								
BROWNFIELDS	0.500		0	0	0	NR	NR	0
ADDITIONAL ENVIRONMENTAL RECORDS								
Local Brownfield lists								
US BROWNFIELDS	0.500		0	0	0	NR	NR	0
Local Lists of Landfill / Solid Waste Disposal Sites								
SWRCY	0.500		0	0	0	NR	NR	0
INDIAN ODI	0.500		0	0	0	NR	NR	0
DEBRIS REGION 9	0.500		0	0	0	NR	NR	0
ODI	0.500		0	0	0	NR	NR	0
Local Lists of Hazardous waste / Contaminated Sites								
US HIST CDL	TP		NR	NR	NR	NR	NR	0
PRIORITYCLEANERS	0.500		0	0	0	NR	NR	0
DEL SHWS	1.000		0	0	0	0	NR	0
US CDL	TP		NR	NR	NR	NR	NR	0
Local Land Records								
HIST LIENS	TP		NR	NR	NR	NR	NR	0
LIENS	TP		NR	NR	NR	NR	NR	0
LIENS 2	TP		NR	NR	NR	NR	NR	0
Records of Emergency Release Reports								
HMIRS	TP		NR	NR	NR	NR	NR	0
SPILLS	TP		NR	NR	NR	NR	NR	0
SPILLS 90	TP		NR	NR	NR	NR	NR	0
SPILLS 80	TP		NR	NR	NR	NR	NR	0
Other Ascertainable Records								
RCRA NonGen / NLR	0.250		1	0	NR	NR	NR	1

MAP FINDINGS SUMMARY

Database	Search Distance (Miles)	Target Property	< 1/8	1/8 - 1/4	1/4 - 1/2	1/2 - 1	> 1	Total Plotted
FUDS	1.000		0	0	0	0	NR	0
DOD	1.000		0	0	0	0	NR	0
SCRD DRYCLEANERS	0.500		0	0	0	NR	NR	0
US FIN ASSUR	TP		NR	NR	NR	NR	NR	0
EPA WATCH LIST	TP		NR	NR	NR	NR	NR	0
2020 COR ACTION	0.250		0	0	NR	NR	NR	0
TSCA	TP		NR	NR	NR	NR	NR	0
TRIS	TP		NR	NR	NR	NR	NR	0
SSTS	TP		NR	NR	NR	NR	NR	0
ROD	1.000		0	0	0	0	NR	0
RMP	TP		NR	NR	NR	NR	NR	0
RAATS	TP		NR	NR	NR	NR	NR	0
PRP	TP		NR	NR	NR	NR	NR	0
PADS	TP		NR	NR	NR	NR	NR	0
ICIS	TP		NR	NR	NR	NR	NR	0
FTTS	TP		NR	NR	NR	NR	NR	0
MLTS	TP		NR	NR	NR	NR	NR	0
COAL ASH DOE	TP		NR	NR	NR	NR	NR	0
COAL ASH EPA	0.500		0	0	0	NR	NR	0
PCB TRANSFORMER	TP		NR	NR	NR	NR	NR	0
RADINFO	TP		NR	NR	NR	NR	NR	0
HIST FTTS	TP		NR	NR	NR	NR	NR	0
DOT OPS	TP		NR	NR	NR	NR	NR	0
CONSENT	1.000		0	0	0	0	NR	0
INDIAN RESERV	1.000		0	0	0	0	NR	0
FUSRAP	1.000		0	0	0	0	NR	0
UMTRA	0.500		0	0	0	NR	NR	0
LEAD SMELTERS	TP		NR	NR	NR	NR	NR	0
US AIRS	TP		NR	NR	NR	NR	NR	0
US MINES	0.250		0	0	NR	NR	NR	0
FINDS	TP		NR	NR	NR	NR	NR	0
UXO	1.000		0	0	0	0	NR	0
DOCKET HWC	TP		NR	NR	NR	NR	NR	0
AIRS	TP		NR	NR	NR	NR	NR	0
APAR	TP		NR	NR	NR	NR	NR	0
COAL ASH	0.500		0	0	0	NR	NR	0
DRYCLEANERS	0.250		0	0	NR	NR	NR	0
ED AQUIF	TP		NR	NR	NR	NR	NR	0
ENF	TP		NR	NR	NR	NR	NR	0
Financial Assurance	TP		NR	NR	NR	NR	NR	0
GCC	TP		NR	NR	NR	NR	NR	0
Ind. Haz Waste	0.250		1	0	NR	NR	NR	1
IHW CORR ACTION	0.250		0	0	NR	NR	NR	0
IOP	TP		NR	NR	NR	NR	NR	0
MSD	0.500		0	0	0	NR	NR	0
NPDES	TP		NR	NR	NR	NR	NR	0
RWS	TP		NR	NR	NR	NR	NR	0
TIER 2	TP		NR	NR	NR	NR	NR	0
UIC	TP		NR	NR	NR	NR	NR	0
ECHO	TP		NR	NR	NR	NR	NR	0
FUELS PROGRAM	0.250		0	0	NR	NR	NR	0

MAP FINDINGS SUMMARY

Database	Search Distance (Miles)	Target Property	< 1/8	1/8 - 1/4	1/4 - 1/2	1/2 - 1	> 1	Total Plotted
EDR HIGH RISK HISTORICAL RECORDS								
EDR Exclusive Records								
EDR MGP	1.000		0	0	0	0	NR	0
EDR Hist Auto	0.125		0	NR	NR	NR	NR	0
EDR Hist Cleaner	0.125		0	NR	NR	NR	NR	0
EDR RECOVERED GOVERNMENT ARCHIVES								
Exclusive Recovered Govt. Archives								
RGA HWS	TP		NR	NR	NR	NR	NR	0
RGA LF	TP		NR	NR	NR	NR	NR	0
- Totals --		0	3	1	2	0	0	6

NOTES:

TP = Target Property

NR = Not Requested at this Search Distance

Sites may be listed in more than one database

A1 SSE < 1/8 0.048 mi. 254 ft. | **BJB**
308 FOX ST
POST, TX 79356

Site 1 of 2 in cluster A | **Ind. Haz Waste** | **S103614615**
N/A

Relative: Lower

Actual: 2579 ft.

Ind. Haz Waste:

Registration Number:	85512
Registration Initial Notification Date:	03/10/1998
Registration Last Amendment Date:	07/26/2001
EPA Identification:	TXR000026302
Primary NAICS Code:	484110
Status Change Date:	19980310
Land Type:	PRIVATE
Description of Facility Site Location:	308 Fox St, Post, TX
Site Primary Standard Industrial Code:	Not reported
Site Primary SIC Description:	Not reported
Registration is Generator of Waste:	No
Registration is Receivers of Waste:	No
Registration is Transporter of Waste:	Yes
Registration is Transfer Facility:	No
Facility is STEERS Reporter:	No
Reqired to Submit Annual Waste Summary:	No
Facility Involved In Recycling:	No
Revcr Has Monthly Reporting Requirement:	0
Mexican Facility:	Not reported
Type of Generator:	Not reported
TNRCC Region:	Not reported
Company Name:	RONALD E BOOTH III ENTERPRISES INC
Contact Name:	RONALD E BOOTH
Contact Telephone Number:	806-4953808
Mailing Address:	RR 2 BOX 150
Mailing Address2:	Not reported
Mailing City,St,Zip:	POST, TX 793569733
Mailing County:	UNITED STATES
Facility Country:	UNITED STATES
TNRCC Facility ID:	107114
Site Owner Tax ID:	751996445
Site Location Latitude:	-00.000
Site Location Longitude:	-000.000
Last Update to NOR Data:	20061019
Ind. waste permit Number:	Not reported
Mun waste permit Number:	Not reported
Non Notifier:	No

Business Records Not Found for this RegNo/Year:

Owner:

Owner Mailing Address:	RR 2 BOX 150
Owner Mailing Address2:	Not reported
Owner Mailing Address3:	Not reported
Owner City,St,Zip:	POST, TX 79356 9733
Owner Country:	UNITED STA
Owner Phone Number:	1-806-4953808
Owner Fax Number:	Not reported
Owner Email Address:	Not reported
Owner Business Type:	Unknown
Owner Tax Id:	17519964450
Owner Bankruptcy Code:	Not reported

BJB (Continued) **S103614615**

Operator:

Operator Last Name:	RONALD E BOOTH III ENTERPRISES INC
Operator First Name:	Not reported
Operator Name:	RONALD E BOOTH III ENTERPRISES INC
Operator Mailing Address:	RR 2 BOX 150
Operator Mailing Address 2:	Not reported
Operator Mailing City,St,Zip:	POST, TX 79356 9733
Operator Country:	UNITED STA
Operator Phone:	1-806-4953808
Operator Fax:	Not reported
Operator Email:	Not reported
Operator Business Type:	Unknown
Operator Tax Id:	17519964450
Operator Bankruptcy Code:	Not reported

Contact:

Contact Name:	Not reported
Contact Title:	Not reported
Contact Role:	OPRCON
Contact Address:	RR 2 BOX 150
Contact Address2:	Not reported
Conact City,St,Zip:	POST, TX 79356 9733
Contact Phone:	1-806-4953808
Contact Fax:	Not reported
Contact Email:	Not reported

Contact:

Contact Name:	RONALD BOOTH
Contact Title:	PRESIDENT
Contact Role:	PRICONT
Contact Address:	RR 2 BOX 150
Contact Address2:	Not reported
Conact City,St,Zip:	POST, TX 79356 9733
Contact Phone:	1-806-4953808
Contact Fax:	Not reported
Contact Email:	Not reported

Contact:

Contact Name:	Not reported
Contact Title:	Not reported
Contact Role:	OWNCON
Contact Address:	RR 2 BOX 150
Contact Address2:	Not reported
Conact City,St,Zip:	POST, TX 79356 9733
Contact Phone:	1-806-4953808
Contact Fax:	Not reported
Contact Email:	Not reported

Unit Records Not Found for this RegNo/Year:

One Time Shipper Records Not Found for this RegNo/Year:

Receiver Type:	Not reported
Transporter for hire:	1
Transport own waste:	0
Eq 01, if transport waste type = 1:	01
Eq 02, if transport waste type = 2:	Not reported
Eq 03, if transport waste type = 3:	03
Eq 04, if transport waste type = H:	Not reported
Target TCEQ unique facid for discarded(merged) facility:	Not reported

BJB (Continued) **S103614615**

Waste Records Not Found for this RegNo/Year:

A2 **RCRA NonGen / NLR** **1001225787**
SSE **308 FOX ST** **FINDS** **TXR000026302**
< 1/8 **POST, TX 79356** **ECHO**
0.048 mi.
254 ft. **Site 2 of 2 in cluster A**

Relative:
Lower

Actual:
2579 ft.

RCRA NonGen / NLR:

Date form received by agency:	10/19/2006
Facility name:	Not reported
Facility address:	308 FOX ST POST, TX 79356
EPA ID:	TXR000026302
Mailing address:	RT 2 BOX 150 POST, TX 79356
Contact:	RONALD E BOOTH
Contact address:	RT 2 BOX 150 POST, TX 79356
Contact country:	US
Contact telephone:	806-495-3808
Contact email:	Not reported
EPA Region:	Not reported
Land type:	Private
Classification:	Non-Generator
Description:	Handler: Non-Generators do not presently generate hazardous waste

Owner/Operator Summary:

Owner/operator name:	RONALD E BOOTH III ENTERPRISES INC
Owner/operator address:	RT 2 BOX 150 POST, TX 79356
Owner/operator country:	US
Owner/operator telephone:	806-495-3808
Legal status:	Private
Owner/Operator Type:	Owner
Owner/Op start date:	07/26/2001
Owner/Op end date:	Not reported

Owner/operator name:	RONALD E BOOTH III ENTERPRISES INC
Owner/operator address:	RT 2 BOX 150 POST, TX 79356
Owner/operator country:	US
Owner/operator telephone:	806-495-3808
Legal status:	Private
Owner/Operator Type:	Operator
Owner/Op start date:	07/26/2001
Owner/Op end date:	Not reported

Handler Activities Summary:

U.S. importer of hazardous waste:	No
Mixed waste (haz. and radioactive):	No
Recycler of hazardous waste:	No
Transporter of hazardous waste:	Yes
Treater, storer or disposer of HW:	No
Underground injection activity:	No
On-site burner exemption:	No

(Continued) **1001225787**

Furnace exemption: No
Used oil fuel burner: No
Used oil processor: No
User oil refiner: No
Used oil fuel marketer to burner: No
Used oil Specification marketer: No
Used oil transfer facility: No
Used oil transporter: No

Historical Generators:
Date form received by agency: 07/26/2001
Site name: RONALD E BOOTH III ENTERPRISES INC
Classification: Not a generator, verified

Date form received by agency: 03/26/1998
Site name: RONALD E BOOTH ENT INC BJB CO
Classification: Not a generator, verified

Violation Status: No violations found

Evaluation Action Summary:
Evaluation date: 05/19/2010
Evaluation: COMPLIANCE EVALUATION INSPECTION ON-SITE
Area of violation: Not reported
Date achieved compliance: Not reported
Evaluation lead agency: State

FINDS:

Registry ID: 110005181105

Environmental Interest/Information System
RCRAInfo is a national information system that supports the Resource Conservation and Recovery Act (RCRA) program through the tracking of events and activities related to facilities that generate, transport, and treat, store, or dispose of hazardous waste. RCRAInfo allows RCRA program staff to track the notification, permit, compliance, and corrective action activities required under RCRA.

Texas Commission on Environmental Quality - Agency Central Registry (TX-TCEQ ACR) is a computer application that allows the Texas Commission on Environmental Quality (TCEQ) to use a single, centralized area to record common information, such as the company names, addresses, and telephone numbers of those the TCEQ regulates. It also contains additional IDs (permits, registrations, authorizations, etc) and their status.

ECHO:
Envid: 1001225787
Registry ID: 110005181105
DFR URL: http://echo.epa.gov/detailed_facility_report?fid=110005181105

3 NNE < 1/8 0.103 mi. 544 ft. | **TWO DRAW WELDING**
923 E MAIN ST
POST, TX 79356 | **AST** | **A100408052**
N/A

Relative: Higher

Actual: 2583 ft.

AST:

Facility Data:

Facility Id:	87426
Facility Type:	FLEET REFUELING
Facility Begin Date:	02/13/2015
Facility Status:	ACTIVE
Facility Exempt Status:	N
Records Off-Site:	N
UST Financial Assurance Required:	Not reported
Number of Active ASTs:	1
Site Location Description:	Not reported
Site Location (nearest city name):	Not reported
Site Location (county name):	GARZA
Site Location (TCEQ region):	2
Site Location (location zip):	79356
Contact First Name:	DARYL
Contact Middle Name:	Not reported
Contact Last Name:	DISSINGER
Contact Title:	MGR
Contact Organization Name:	TWO DRAW WELDING
Contact Mailing Address1:	Not reported
Contact Mailing Address2:	Not reported
Contact Mailing City:	Not reported
Contact Mailing State:	Not reported
Contact Mailing Zip:	Not reported
Contact Phone Number:	8064953276
Contact Fax Number:	Not reported
Contact Email Address:	DJ-DISSINGER@GMAIL.COM
Contact Address Deliverable:	Not reported
Application Received Date on earliest Reg Form:	02/18/2015
Signature Date on earliest Reg Form:	02/13/2015
Signature First Name on earliest Reg Form:	DARYL
Signature Middle Name on earliest Reg Form:	Not reported
Signature Last Name on earliest Reg Form:	DISSINGER
Signature Title on earliest Reg Form:	Not reported
Signature Role on earliest Reg Form:	Not reported
Signature Company on earliest Reg Form:	Not reported
Enforcement Action:	N
Enforcement Action Date:	Not reported
Facility Not Inspectable:	N
Facility Not Inspectable Reason:	Not reported
Facility Not Inspectable Reason b:	Not reported
Facility Type:	FLEET REFUELING
Number of ASTs:	1

Tank:

Tank ID:	1
Tank Status:	IN USE
Install Date:	02/13/2015
Tank registration date:	02/18/2015
Capacity:	2000
Content:	DIESEL
Stage 1 Equip Installed Date:	Not reported

TWO DRAW WELDING (Continued) **A100408052**

Stage 2 Vapor Recvry Equipmnt Status: EXEMPT BY TCEQ RULE

---

4 ENE 1/8-1/4 0.244 mi. 1286 ft. | **SOUTH PLAINS GASCARD 150308**
720 MAIN ST
SOUTH PLAINS, TX 79258 | **UST** **U003565172**
Financial Assurance **N/A**

Relative: Lower

Actual: 2577 ft.

UST:

Facility Id:	69176
Facility Type:	FLEET REFUELING
Facility Begin Date:	11/07/1996
Facility Status:	ACTIVE
Facility Exempt Status:	No
Records Off-Site:	Yes
UST Financial Assurance Required:	Yes
Number Of Active UST:	2
Site Location Description:	Not reported
Site Location (Nearest City/County/Zip):	SOUTH PLAINS FLOYD 79258
Site Location (TCEQ Region):	2
Contact Name/Title:	AL BARTZ,OPS MGR
Contact Organization Name:	SOUTH PLAINS GASCARD 150308
Contact Mailing Address1:	Not reported
Contact Mailing Address2:	Not reported
Contact Mailing City/State/Zip:	Not reported
Contact Phone Number:	4326824349
Contact Fax Number:	Not reported
Contact Email Address:	Not reported
Facility Contact Address Deliverable:	Not reported
Application Received Date On Earliest Reg Form:	05/30/2014
Signature Date On Earliest Reg Form:	05/29/2014
Signature Name/Title On Earliest Reg Form:	AL BARTZ,
Signature Role On Earliest Reg Form:	Not reported
Signature Company On Earliest Reg Form:	Not reported
Enforcement Action:	No
Facility Not Inspectable:	No

Facility Billing Contacts:

Princ Id:	108589422004169
AR Number:	62595
Contact Name/Title:	AL BARTZ/
Contact Organization Name:	WTG FUELS INC
Contact Mailing Address (Delivery):	211 N COLORADO ST
Contact Mailing Address (Internal Delivery):	Not reported
Contact Mailing City/State/Zip:	MIDLAND, TX 79701 4607
Phone Number/Ext:	/
Contact Fax Number/Ext:	/
Contact EMail Address:	Not reported
Contact Address Deliverable:	Yes

Owner:

Princ Id:	108589422004169
Additional Id:	259733612002138
Facility Num/AI:	69176
Owner CN:	CN602647752
Owner Name:	WTG FUELS INC
Owner Effective Begin Date:	04/01/2004

SOUTH PLAINS GASCARD 150308 (Continued) **U003565172**

Owner Type:	CO
State Tax Id:	12006960657
Contact Role:	OWNCON
Contact Name/Title:	AL BARTZ/OPS MGR
Contact Organization Name:	WTG FUELS INC
Contact Mailing Address (Delivery):	211 N COLORADO ST
Contact Mailing Address (Internal Delivery):	Not reported
Contact Mailing City/State/Zip:	MIDLAND, TX 79701 4607
Contact Phone Number/Ext:	1 432 6824349/0
Contact Fax Number/Ext:	/
Contact Email Address:	Not reported

Operator:

Princ Id:	108589422004169
Additional Id:	259733612002138
Facility Num/AI:	69176
Operator CN:	CN602647752
Operator Name (Company Or Ind Last Name):	WTG FUELS INC
Operator Name (Individual First/Middle):	Not reported
Operator Effective Begin Date:	04/01/2004
Operator Type:	CO
Contact Role:	OPRCON
Contact Name:	BARTZ
Contact Title:	OPS MGR
Contact Organization Name:	WTG FUELS INC
Contact Mailing Address (Delivery):	211 N COLORADO ST
Contact Mailing Address (Internal Delivery):	Not reported
Contact Mailing City/State/Zip:	MIDLAND, TX 79701 4607
Contact Phone Number/Ext:	1 432 6824349/0
Contact Fax Number/Ext:	/
Contact Email Address:	Not reported

Self Certification:

Cert Id:	173588
Facility Num/AI:	69176
Self-Certification Date:	01/19/2001
Signature Name/Title:	AL BARTZ OPER MGR
Signature Type Role:	LEGAL AUTH REP OWNER
Filing Status(Initial, Renewal, Amendment):	INITIAL
Registration Self-Certification Flag:	Yes
Facility Fees Self-Certification Flag:	Yes
Financial Assurance Self-Certification Flag:	Yes
Technical Standards Self-Certification Flag:	Yes
Delivery Certificate Expiration Date:	04/30/2002
Reporting Method:	Not reported
Tank Corrosion Protection Compliance:	Not reported
Piping Corrosion Protection Compliance:	Not reported
Compartment Release Detection Compliance:	Not reported
Piping Release Detection Compliance:	Not reported
Spill Prevention/Overfill Compliance:	Not reported

Cert Id:	173589
Facility Num/AI:	69176
Self-Certification Date:	03/21/2002
Signature Name/Title:	AL BARTZ
Signature Type Role:	LEGAL AUTH REP OWNER

SOUTH PLAINS GASCARD 150308 (Continued) **U003565172**

Filing Status(Initial, Renewal, Amendment):	RENEWAL
Registration Self-Certification Flag:	Yes
Facility Fees Self-Certification Flag:	Yes
Financial Assurance Self-Certification Flag:	Yes
Technical Standards Self-Certification Flag:	Yes
Delivery Certificate Expiration Date:	04/30/2003
Reporting Method:	Not reported
Tank Corrosion Protection Compliance:	Not reported
Piping Corrosion Protection Compliance:	Not reported
Compartment Release Detection Compliance:	Not reported
Piping Release Detection Compliance:	Not reported
Spill Prevention/Overfill Compliance:	Not reported

Cert Id:	173590
Facility Num/AI:	69176
Self-Certification Date:	03/31/2003
Signature Name/Title:	AL BARTZ OPER MGR
Signature Type Role:	LEGAL AUTH REP OWNER
Filing Status(Initial, Renewal, Amendment):	RENEWAL
Registration Self-Certification Flag:	Yes
Facility Fees Self-Certification Flag:	Yes
Financial Assurance Self-Certification Flag:	Yes
Technical Standards Self-Certification Flag:	Yes
Delivery Certificate Expiration Date:	04/30/2004
Reporting Method:	Not reported
Tank Corrosion Protection Compliance:	Not reported
Piping Corrosion Protection Compliance:	Not reported
Compartment Release Detection Compliance:	Not reported
Piping Release Detection Compliance:	Not reported
Spill Prevention/Overfill Compliance:	Not reported

Cert Id:	173591
Facility Num/AI:	69176
Self-Certification Date:	04/19/2004
Signature Name/Title:	AL BARTZ OPS MGR
Signature Type Role:	LEGAL AUTH REP OWNER
Filing Status(Initial, Renewal, Amendment):	RENEWAL
Registration Self-Certification Flag:	Yes
Facility Fees Self-Certification Flag:	Yes
Financial Assurance Self-Certification Flag:	Yes
Technical Standards Self-Certification Flag:	Yes
Delivery Certificate Expiration Date:	05/31/2005
Reporting Method:	Not reported
Tank Corrosion Protection Compliance:	Not reported
Piping Corrosion Protection Compliance:	Not reported
Compartment Release Detection Compliance:	Not reported
Piping Release Detection Compliance:	Not reported
Spill Prevention/Overfill Compliance:	Not reported

Cert Id:	173592
Facility Num/AI:	69176
Self-Certification Date:	05/13/2005
Signature Name/Title:	AL BARTZ
Signature Type Role:	LEGAL AUTH REP OWNER
Filing Status(Initial, Renewal, Amendment):	RENEWAL
Registration Self-Certification Flag:	Yes
Facility Fees Self-Certification Flag:	Yes

SOUTH PLAINS GASCARD 150308 (Continued) **U003565172**

Financial Assurance Self-Certification Flag:	Yes
Technical Standards Self-Certification Flag:	Yes
Delivery Certificate Expiration Date:	05/31/2006
Reporting Method:	Not reported
Tank Corrosion Protection Compliance:	Not reported
Piping Corrosion Protection Compliance:	Not reported
Compartment Release Detection Compliance:	Not reported
Piping Release Detection Compliance:	Not reported
Spill Prevention/Overfill Compliance:	Not reported
Cert Id:	173593
Facility Num/AI:	69176
Self-Certification Date:	05/05/2006
Signature Name/Title:	AL BARTZ OPERATIONS MANAGER
Signature Type Role:	LEGAL AUTH REP OWNER
Filing Status(Initial, Renewal, Amendment):	RENEWAL
Registration Self-Certification Flag:	Yes
Facility Fees Self-Certification Flag:	Yes
Financial Assurance Self-Certification Flag:	Yes
Technical Standards Self-Certification Flag:	Yes
Delivery Certificate Expiration Date:	05/31/2007
Reporting Method:	Not reported
Tank Corrosion Protection Compliance:	Not reported
Piping Corrosion Protection Compliance:	Not reported
Compartment Release Detection Compliance:	Not reported
Piping Release Detection Compliance:	Not reported
Spill Prevention/Overfill Compliance:	Not reported
Cert Id:	173594
Facility Num/AI:	69176
Self-Certification Date:	05/14/2007
Signature Name/Title:	AL BARTZ OPS MGR
Signature Type Role:	LEGAL AUTH REP OWNER
Filing Status(Initial, Renewal, Amendment):	RENEWAL
Registration Self-Certification Flag:	Yes
Facility Fees Self-Certification Flag:	Yes
Financial Assurance Self-Certification Flag:	Yes
Technical Standards Self-Certification Flag:	Yes
Delivery Certificate Expiration Date:	05/31/2008
Reporting Method:	Not reported
Tank Corrosion Protection Compliance:	Not reported
Piping Corrosion Protection Compliance:	Not reported
Compartment Release Detection Compliance:	Not reported
Piping Release Detection Compliance:	Not reported
Spill Prevention/Overfill Compliance:	Not reported
Cert Id:	173595
Facility Num/AI:	69176
Self-Certification Date:	05/06/2008
Signature Name/Title:	AL BARTZ OPERATIONS MANAGER
Signature Type Role:	LEGAL AUTH REP OWNER
Filing Status(Initial, Renewal, Amendment):	RENEWAL
Registration Self-Certification Flag:	Yes
Facility Fees Self-Certification Flag:	Yes
Financial Assurance Self-Certification Flag:	Yes
Technical Standards Self-Certification Flag:	Yes
Delivery Certificate Expiration Date:	05/31/2009

SOUTH PLAINS GASCARD 150308 (Continued) **U003565172**

Reporting Method:	Not reported
Tank Corrosion Protection Compliance:	Not reported
Piping Corrosion Protection Compliance:	Not reported
Compartment Release Detection Compliance:	Not reported
Piping Release Detection Compliance:	Not reported
Spill Prevention/Overfill Compliance:	Not reported

Cert Id:	173596
Facility Num/AI:	69176
Self-Certification Date:	05/20/2009
Signature Name/Title:	AL BARTZ OPER MGR
Signature Type Role:	LEGAL AUTH REP OWNER
Filing Status(Initial, Renewal, Amendment):	RENEWAL
Registration Self-Certification Flag:	Yes
Facility Fees Self-Certification Flag:	Yes
Financial Assurance Self-Certification Flag:	Yes
Technical Standards Self-Certification Flag:	Yes
Delivery Certificate Expiration Date:	05/31/2010
Reporting Method:	Not reported
Tank Corrosion Protection Compliance:	Not reported
Piping Corrosion Protection Compliance:	Not reported
Compartment Release Detection Compliance:	Not reported
Piping Release Detection Compliance:	Not reported
Spill Prevention/Overfill Compliance:	Not reported

Cert Id:	173597
Facility Num/AI:	69176
Self-Certification Date:	04/27/2010
Signature Name/Title:	AL BARTZ OPS MGR
Signature Type Role:	LEGAL AUTH REP OWNER
Filing Status(Initial, Renewal, Amendment):	RENEWAL
Registration Self-Certification Flag:	Yes
Facility Fees Self-Certification Flag:	Yes
Financial Assurance Self-Certification Flag:	Yes
Technical Standards Self-Certification Flag:	Yes
Delivery Certificate Expiration Date:	05/31/2011
Reporting Method:	Not reported
Tank Corrosion Protection Compliance:	Not reported
Piping Corrosion Protection Compliance:	Not reported
Compartment Release Detection Compliance:	Not reported
Piping Release Detection Compliance:	Not reported
Spill Prevention/Overfill Compliance:	Not reported

Cert Id:	173598
Facility Num/AI:	69176
Self-Certification Date:	05/24/2011
Signature Name/Title:	AL E BARTZ OPERATIONS MANAGER
Signature Type Role:	LEGAL AUTH REP OWNER
Filing Status(Initial, Renewal, Amendment):	RENEWAL
Registration Self-Certification Flag:	Yes
Facility Fees Self-Certification Flag:	Yes
Financial Assurance Self-Certification Flag:	Yes
Technical Standards Self-Certification Flag:	Yes
Delivery Certificate Expiration Date:	05/31/2012
Reporting Method:	Not reported
Tank Corrosion Protection Compliance:	Not reported
Piping Corrosion Protection Compliance:	Not reported

SOUTH PLAINS GASCARD 150308 (Continued) **U003565172**

Compartment Release Detection Compliance:	Not reported
Piping Release Detection Compliance:	Not reported
Spill Prevention/Overfill Compliance:	Not reported

Cert Id:	173599
Facility Num/AI:	69176
Self-Certification Date:	05/23/2012
Signature Name/Title:	AL E BARTZ OPERATIONS MANAGER
Signature Type Role:	LEGAL AUTH REP OWNER
Filing Status(Initial, Renewal, Amendment):	RENEWAL
Registration Self-Certification Flag:	Yes
Facility Fees Self-Certification Flag:	Yes
Financial Assurance Self-Certification Flag:	Yes
Technical Standards Self-Certification Flag:	Yes
Delivery Certificate Expiration Date:	05/31/2013
Reporting Method:	Not reported
Tank Corrosion Protection Compliance:	Not reported
Piping Corrosion Protection Compliance:	Not reported
Compartment Release Detection Compliance:	Not reported
Piping Release Detection Compliance:	Not reported
Spill Prevention/Overfill Compliance:	Not reported

Cert Id:	220140
Facility Num/AI:	69176
Self-Certification Date:	05/24/2013
Signature Name/Title:	Al E Bartz Operations Manager
Signature Type Role:	LEGAL AUTH REP OWNER
Filing Status(Initial, Renewal, Amendment):	RENEWAL
Registration Self-Certification Flag:	Yes
Facility Fees Self-Certification Flag:	Yes
Financial Assurance Self-Certification Flag:	Yes
Technical Standards Self-Certification Flag:	Yes
Delivery Certificate Expiration Date:	05/31/2014
Reporting Method:	S
Tank Corrosion Protection Compliance:	Yes
Piping Corrosion Protection Compliance:	Yes
Compartment Release Detection Compliance:	No
Piping Release Detection Compliance:	Yes
Spill Prevention/Overfill Compliance:	No

Cert Id:	236995
Facility Num/AI:	69176
Self-Certification Date:	05/29/2014
Signature Name/Title:	AL BARTZ OP MGR
Signature Type Role:	LEGAL AUTH REP OWNER
Filing Status(Initial, Renewal, Amendment):	RENEWAL
Registration Self-Certification Flag:	Yes
Facility Fees Self-Certification Flag:	Yes
Financial Assurance Self-Certification Flag:	Yes
Technical Standards Self-Certification Flag:	Yes
Delivery Certificate Expiration Date:	05/31/2015
Reporting Method:	P
Tank Corrosion Protection Compliance:	Yes
Piping Corrosion Protection Compliance:	Yes
Compartment Release Detection Compliance:	Yes
Piping Release Detection Compliance:	Yes
Spill Prevention/Overfill Compliance:	Yes

SOUTH PLAINS GASCARD 150308 (Continued) **U003565172**

Contractor, Consultant and Installer:

Cont/Cons/Installer Id:	32670
Ust Id:	182186
Noc Id:	Not reported
Facility Num/Ai:	69176
Type Of Contact:	CONTRACTOR
Contractor Crp Number Or Installer Ilp Number:	CRP000275
Company Name:	Wes-Tex Pump Service
Representative Name:	Not reported
Mailing Address (Delivery):	Not reported
Mailing Address (Internal Delivery):	Not reported
Mailing Address (City Name):	Not reported
Mailing Address (State Code):	Not reported
Mailing Address (Five Digit Zip Code):	Not reported
Mailing Address (Foreign Postal Code):	Not reported
Mailing Address (Country Code):	Not reported
Phone Number (Country Code):	Not reported
Phone Number (Area Code):	Not reported
Phone Number:	Not reported
Phone Number (Extension):	Not reported
Fax Number (Country Code):	Not reported
Fax Number (Area Code):	Not reported
Fax Number:	Not reported
Email Address:	Not reported

Cont/Cons/Installer Id:	32671
Ust Id:	182187
Noc Id:	Not reported
Facility Num/Ai:	69176
Type Of Contact:	CONTRACTOR
Contractor Crp Number Or Installer Ilp Number:	CRP000275
Company Name:	Wes-Tex Pump Service
Representative Name:	Not reported
Mailing Address (Delivery):	Not reported
Mailing Address (Internal Delivery):	Not reported
Mailing Address (City Name):	Not reported
Mailing Address (State Code):	Not reported
Mailing Address (Five Digit Zip Code):	Not reported
Mailing Address (Foreign Postal Code):	Not reported
Mailing Address (Country Code):	Not reported
Phone Number (Country Code):	Not reported
Phone Number (Area Code):	Not reported
Phone Number:	Not reported
Phone Number (Extension):	Not reported
Fax Number (Country Code):	Not reported
Fax Number (Area Code):	Not reported
Fax Number:	Not reported
Email Address:	Not reported

Cont/Cons/Installer Id:	47837
Ust Id:	182187
Noc Id:	Not reported
Facility Num/Ai:	69176
Type Of Contact:	INSTALLER
Contractor Crp Number Or Installer Ilp Number:	ILP000389
Company Name:	Not reported
Representative Name:	FLOYD BOLER

SOUTH PLAINS GASCARD 150308 (Continued) **U003565172**

Mailing Address (Delivery):	Not reported
Mailing Address (Internal Delivery):	Not reported
Mailing Address (City Name):	Not reported
Mailing Address (State Code):	Not reported
Mailing Address (Five Digit Zip Code):	Not reported
Mailing Address (Foreign Postal Code):	Not reported
Mailing Address (Country Code):	Not reported
Phone Number (Country Code):	Not reported
Phone Number (Area Code):	Not reported
Phone Number:	Not reported
Phone Number (Extension):	Not reported
Fax Number (Country Code):	Not reported
Fax Number (Area Code):	Not reported
Fax Number:	Not reported
Email Address:	Not reported
Cont/Cons/Installer Id:	47836
Ust Id:	182186
Noc Id:	Not reported
Facility Num/Ai:	69176
Type Of Contact:	INSTALLER
Contractor Crp Number Or Installer Ilp Number:	ILP000389
Company Name:	Not reported
Representative Name:	FLOYD BOLER
Mailing Address (Delivery):	Not reported
Mailing Address (Internal Delivery):	Not reported
Mailing Address (City Name):	Not reported
Mailing Address (State Code):	Not reported
Mailing Address (Five Digit Zip Code):	Not reported
Mailing Address (Foreign Postal Code):	Not reported
Mailing Address (Country Code):	Not reported
Phone Number (Country Code):	Not reported
Phone Number (Area Code):	Not reported
Phone Number:	Not reported
Phone Number (Extension):	Not reported
Fax Number (Country Code):	Not reported
Fax Number (Area Code):	Not reported
Fax Number:	Not reported
Email Address:	Not reported

Tanks:

UST Id:	182186
Facility Num/AI:	69176
Tank Id:	1
Number Of Compartments:	2
Tank Installation Date:	11/07/1996
Tank Registration Date:	12/30/1996
Tank Capacity (In Gallons):	12000
Tank Status (Current):	TEMP OUT OF SERVICE
Tank Status Date:	07/01/2013
Empty:	N
Tank Regulatory Status:	FULLY REGULATED
Tank Int Prot (Internal Tank Lining Date):	Not reported
Tank Design (Single Wall):	Y
Tank Design (Double Wall):	N
Piping Design (Single Wall):	Y
Piping Design (Double Wall):	N

SOUTH PLAINS GASCARD 150308 (Continued) **U003565172**

Tank Ext Cont(Fac-Built Nonmetallic Jacket):	N
Tank Ext Cont(Syn Tank-Pit/Piping-Trench Liner):	N
Tank Ext Cont(Tank Vault/Rigid Trench Liner):	N
Piping Ext Cont(Fac-Built Nonmetallic Jacket):	N
Piping Ext Cont(Syn Tank-Pit/Piping-Trench Liner):	N
Piping Ext Cont(Tank Vault/Rigid Trench Liner):	N
Type Of Piping(P=Pressurized,S=Suction,G=Gravity):	P
Tank Material (Steel):	N
Tank Material(Frp(Fiberglass-Reinforced Plastic):	N
Tank Mat(Composite (Steel W/Ext Frp Cladding)):	Y
Tank Mat(Concrete):	N
Tank Mat(Jacketed (Steel W/Ext Nonmetallic Jck)):	N
Tank Mat(Coated(Steel W/ExtPolyurethane Cladding)):	N
Piping Material (Steel):	N
Piping Mat(Frp(Fiberglass Reinforced Plastic):	Y
Piping Mat(Concrete):	N
Piping Mat(Jacketed(Steel W/Ext Nonmetallic Jacket)):	N
Piping Mat(Nonmetallic Flex Piping):	N
PipingConnect/Valves(Shear/Impact Valves(Under Disp)):	N
Piping Connect/Valves(Steel Swing-Joints(End Of Piping)):	N
Piping Connect/Valves (Flex Connectors(Ends Of Piping)):	N
Tank Corr Prot Meth(TCPM)(Cathodic-Field Installation):	N
TCPM (ExtDielectricCoat/Laminate/Tape/Wrap):	N
TCPM(Cathodic Prot-FacInstallation):	N
TCPM(Composite Tank(Steel W/Frp Ext Laminate):	Y
TCPMeth(Coated Tank(Steel W/ExtPolyurethaneLaminate):	Y
TCPM(FRP Tank Or Piping(Noncorrodible)):	Y
TCPM(Ext Nonmetallic Jacket):	N
TCPMeth(Unnecessary Per Corrosion Prot Spec):	N
Piping Corr Prot Meth:	N
Piping Corr Prot Method(PCPM) (Cathodic Factory Install):	N
PCPM(Cathodic Prot-Field Install):	N
PCPMethod (FRP Tank Or Piping(Noncorrodible):	Y
PCPM(Nonmetallic FlexPiping (Noncorrodible)):	N
PCPMeth(Isolated Open Area/2nd Containment):	Y
PCPM (Dual Protected):	N
PCPM(Unnec Per Corrosion Prot Specialist):	N
Tank Corr Prot Compliance Flag:	Y
Piping Corr Prot Compliance Flag:	Y
Tank Corrosion Prot Variance (:	N
Piping Corrosion Prot Variance:	N
Temp Out Of Service Compliance:	Y
Technical Compliance Flag:	Y
Tank Tested Flag:	Y
Installation Signature Date:	12/13/1996

Compartment Records:

Tank Id:	1
UST Comprt Id:	172094
UST Id:	182186
Facility Num/Ai:	69176
Compartment Id:	A
Capacity (In Gallons):	8000
Substance Stored1:	GASOLINE
Substance Stored2:	Not reported
Substance Stored3:	Not reported
CompartmentReleaseDetectionMethod(Vapor):	N
CRDM(GW Monitoring):	N

SOUTH PLAINS GASCARD 150308 (Continued) **U003565172**

CRDM(Monitoring Of Secondary Cont Barrier):	N
CRDM(Auto Tank Gauge Test/Inv Control):	Y
CRDM(Interstitial Monitoring SecWall/Jacket):	N
CRDM(Wkly Manual Gauging(Tanks<=1000 G):	N
CRDM(Mthly Tank Gauging(Emer Gen Tanks):	N
CRDM(Sir (Stat Inv Reconciliation)/Inv Control):	N
PipingReleaseDetectionMethod(PRDM)(Vapor):	N
PRDM(Groundwater Monitoring):	N
PRDM(Monitoring Sec Containment Barrier):	N
PRDM(InterstitialMonitoring w/in SecWall/Jacket):	N
PRDM(Mthly Piping Tightness Test)@.2Gph:	N
PRDM(AnnualPipingTightTest/ElecMon@.1Gph:	Y
PRDM(TriennialTightTest(Suction/GravityPiping):	N
PRDM AutoLineLeakDet(3.0 Gph PressPiping):	Y
PRDM(Sir(StatInv Recon)/Inv Control)):	N
PRDM(Exempt System Suction:	N
Spill Overfill Prevention Equip(SOPE):	Y
SOPE(Spill Cont/Bucket/Sump):	Y
SOPE(DelShut-Off Valve)):	Y
SOPE(FlowRestrictorValue:	N
SOPE(Alarm (Set@<=90%) W/3a Or 3b:	Y
SOPE(N/A Deliveries To Tank<=25G):	N
Compartment Release Det Compliance Flag:	Y
Piping Release Detection Compliance Flag):	Y
Spill/OverfillPreventionCompliance Flag:	Y
Compartment Release Detection Variance:	N
Piping Release Detection Variance:	N
Spill And Overfill Prevention Variance:	N
Stage I Vapor Recovery:	Not reported
Stage 1 Installation Date:	Not reported
Tank Id:	1
UST Comprt Id:	172095
UST Id:	182186
Facility Num/Ai:	69176
Compartment Id:	B
Capacity (In Gallons):	4000
Substance Stored1:	DIESEL
Substance Stored2:	Not reported
Substance Stored3:	Not reported
CompartmentReleaseDetectionMethod(Vapor):	N
CRDM(GW Monitoring):	N
CRDM(Monitoring Of Secondary Cont Barrier):	N
CRDM(Auto Tank Gauge Test/Inv Control):	Y
CRDM(Interstitial Monitoring SecWall/Jacket):	N
CRDM(Wkly Manual Gauging(Tanks<=1000 G):	N
CRDM(Mthly Tank Gauging(Emer Gen Tanks):	N
CRDM(Sir (Stat Inv Reconciliation)/Inv Control):	N
PipingReleaseDetectionMethod(PRDM)(Vapor):	N
PRDM(Groundwater Monitoring):	N
PRDM(Monitoring Sec Containment Barrier):	N
PRDM(InterstitialMonitoring w/in SecWall/Jacket):	N
PRDM(Mthly Piping Tightness Test)@.2Gph:	N
PRDM(AnnualPipingTightTest/ElecMon@.1Gph:	Y
PRDM(TriennialTightTest(Suction/GravityPiping):	N
PRDM AutoLineLeakDet(3.0 Gph PressPiping):	Y
PRDM(Sir(StatInv Recon)/Inv Control)):	N

SOUTH PLAINS GASCARD 150308 (Continued) **U003565172**

PRDM(Exempt System Suction:	N
Spill Overfill Prevention Equip(SOPE):	Y
SOPE(Spill Cont/Bucket/Sump):	Y
SOPE(DelShut-Off Valve)):	Y
SOPE(FlowRestrictorValue:	N
SOPE(Alarm (Set@<=90%) W/3a Or 3b:	Y
SOPE(N/A Deliveries To Tank<=25G):	N
Compartment Release Det Compliance Flag:	Y
Piping Release Detection Compliance Flag):	Y
Spill/OverfillPreventionCompliance Flag:	Y
Compartment Release Detection Variance:	N
Piping Release Detection Variance:	N
Spill And Overfill Prevention Variance:	N
Stage I Vapor Recovery:	Not reported
Stage 1 Installation Date:	Not reported

More Self Certification:

Facility Num/AI:	182186
Self Cert comprt id:	69176
Self Cert Id:	173598
UST Comprt Id:	507685
Ust Id:	172094
Tank Id:	1
Compartment Id (A, B, C, Etc.):	A
Facility Num/AI:	182186
Self Cert comprt id:	69176
Self Cert Id:	173593
UST Comprt Id:	507690
Ust Id:	172094
Tank Id:	1
Compartment Id (A, B, C, Etc.):	A
Facility Num/AI:	182186
Self Cert comprt id:	69176
Self Cert Id:	236995
UST Comprt Id:	680426
Ust Id:	172094
Tank Id:	1
Compartment Id (A, B, C, Etc.):	A
Facility Num/AI:	182186
Self Cert comprt id:	69176
Self Cert Id:	173594
UST Comprt Id:	507689
Ust Id:	172094
Tank Id:	1
Compartment Id (A, B, C, Etc.):	A
Facility Num/AI:	182186
Self Cert comprt id:	69176
Self Cert Id:	173599
UST Comprt Id:	507684
Ust Id:	172094
Tank Id:	1
Compartment Id (A, B, C, Etc.):	A

SOUTH PLAINS GASCARD 150308 (Continued) **U003565172**

Facility Num/AI:	182186
Self Cert comprt id:	69176
Self Cert Id:	173596
UST Comprt Id:	507687
Ust Id:	172094
Tank Id:	1
Compartment Id (A, B, C, Etc.):	A

Facility Num/AI:	182186
Self Cert comprt id:	69176
Self Cert Id:	220140
UST Comprt Id:	631023
Ust Id:	172094
Tank Id:	1
Compartment Id (A, B, C, Etc.):	A

Facility Num/AI:	182186
Self Cert comprt id:	69176
Self Cert Id:	220140
UST Comprt Id:	631024
Ust Id:	172094
Tank Id:	1
Compartment Id (A, B, C, Etc.):	A

Facility Num/AI:	182186
Self Cert comprt id:	69176
Self Cert Id:	173590
UST Comprt Id:	507695
Ust Id:	172094
Tank Id:	1
Compartment Id (A, B, C, Etc.):	A

Facility Num/AI:	182186
Self Cert comprt id:	69176
Self Cert Id:	173588
UST Comprt Id:	507693
Ust Id:	172094
Tank Id:	1
Compartment Id (A, B, C, Etc.):	A

Facility Num/AI:	182186
Self Cert comprt id:	69176
Self Cert Id:	173589
UST Comprt Id:	507694
Ust Id:	172094
Tank Id:	1
Compartment Id (A, B, C, Etc.):	A

Facility Num/AI:	182186
Self Cert comprt id:	69176
Self Cert Id:	173591
UST Comprt Id:	507692
Ust Id:	172094
Tank Id:	1
Compartment Id (A, B, C, Etc.):	A

Facility Num/AI:	182186

SOUTH PLAINS GASCARD 150308 (Continued) **U003565172**

Self Cert comprt id:	69176
Self Cert Id:	173592
UST Comprt Id:	507691
Ust Id:	172094
Tank Id:	1
Compartment Id (A, B, C, Etc.):	A
Facility Num/AI:	182186
Self Cert comprt id:	69176
Self Cert Id:	173597
UST Comprt Id:	507686
Ust Id:	172094
Tank Id:	1
Compartment Id (A, B, C, Etc.):	A
Facility Num/AI:	182186
Self Cert comprt id:	69176
Self Cert Id:	173595
UST Comprt Id:	507688
Ust Id:	172094
Tank Id:	1
Compartment Id (A, B, C, Etc.):	A
Facility Num/AI:	182186
Self Cert comprt id:	69176
Self Cert Id:	173599
UST Comprt Id:	507696
Ust Id:	172095
Tank Id:	1
Compartment Id (A, B, C, Etc.):	B
Facility Num/AI:	182186
Self Cert comprt id:	69176
Self Cert Id:	173595
UST Comprt Id:	507700
Ust Id:	172095
Tank Id:	1
Compartment Id (A, B, C, Etc.):	B
Facility Num/AI:	182186
Self Cert comprt id:	69176
Self Cert Id:	173596
UST Comprt Id:	507699
Ust Id:	172095
Tank Id:	1
Compartment Id (A, B, C, Etc.):	B
Facility Num/AI:	182186
Self Cert comprt id:	69176
Self Cert Id:	173588
UST Comprt Id:	507705
Ust Id:	172095
Tank Id:	1
Compartment Id (A, B, C, Etc.):	B
Facility Num/AI:	182186
Self Cert comprt id:	69176

SOUTH PLAINS GASCARD 150308 (Continued) **U003565172**

Self Cert Id:	236995
UST Comprt Id:	680428
Ust Id:	172095
Tank Id:	1
Compartment Id (A, B, C, Etc.):	B
Facility Num/AI:	182186
Self Cert comprt id:	69176
Self Cert Id:	173597
UST Comprt Id:	507698
Ust Id:	172095
Tank Id:	1
Compartment Id (A, B, C, Etc.):	B
Facility Num/AI:	182186
Self Cert comprt id:	69176
Self Cert Id:	220140
UST Comprt Id:	631025
Ust Id:	172095
Tank Id:	1
Compartment Id (A, B, C, Etc.):	B
Facility Num/AI:	182186
Self Cert comprt id:	69176
Self Cert Id:	173589
UST Comprt Id:	507706
Ust Id:	172095
Tank Id:	1
Compartment Id (A, B, C, Etc.):	B
Facility Num/AI:	182186
Self Cert comprt id:	69176
Self Cert Id:	173590
UST Comprt Id:	507707
Ust Id:	172095
Tank Id:	1
Compartment Id (A, B, C, Etc.):	B
Facility Num/AI:	182186
Self Cert comprt id:	69176
Self Cert Id:	173598
UST Comprt Id:	507697
Ust Id:	172095
Tank Id:	1
Compartment Id (A, B, C, Etc.):	B
Facility Num/AI:	182186
Self Cert comprt id:	69176
Self Cert Id:	173591
UST Comprt Id:	507704
Ust Id:	172095
Tank Id:	1
Compartment Id (A, B, C, Etc.):	B
Facility Num/AI:	182186
Self Cert comprt id:	69176
Self Cert Id:	173592

SOUTH PLAINS GASCARD 150308 (Continued) **U003565172**

UST Comprt Id:	507703
Ust Id:	172095
Tank Id:	1
Compartment Id (A, B, C, Etc.):	B
Facility Num/AI:	182186
Self Cert comprt id:	69176
Self Cert Id:	220140
UST Comprt Id:	631021
Ust Id:	172095
Tank Id:	1
Compartment Id (A, B, C, Etc.):	B
Facility Num/AI:	182186
Self Cert comprt id:	69176
Self Cert Id:	173593
UST Comprt Id:	507702
Ust Id:	172095
Tank Id:	1
Compartment Id (A, B, C, Etc.):	B
Facility Num/AI:	182186
Self Cert comprt id:	69176
Self Cert Id:	173594
UST Comprt Id:	507701
Ust Id:	172095
Tank Id:	1
Compartment Id (A, B, C, Etc.):	B
UST Id:	182187
Facility Num/AI:	69176
Tank Id:	2
Number Of Compartments:	2
Tank Installation Date:	11/07/1996
Tank Registration Date:	12/30/1996
Tank Capacity (In Gallons):	12000
Tank Status (Current):	TEMP OUT OF SERVICE
Tank Status Date:	07/01/2013
Empty:	N
Tank Regulatory Status:	FULLY REGULATED
Tank Int Prot (Internal Tank Lining Date):	Not reported
Tank Design (Single Wall):	Y
Tank Design (Double Wall):	N
Piping Design (Single Wall):	Y
Piping Design (Double Wall):	N
Tank Ext Cont(Fac-Built Nonmetallic Jacket):	N
Tank Ext Cont(Syn Tank-Pit/Piping-Trench Liner):	N
Tank Ext Cont(Tank Vault/Rigid Trench Liner):	N
Piping Ext Cont(Fac-Built Nonmetallic Jacket):	N
Piping Ext Cont(Syn Tank-Pit/Piping-Trench Liner):	N
Piping Ext Cont(Tank Vault/Rigid Trench Liner):	N
Type Of Piping(P=Pressurized,S=Suction,G=Gravity):	P
Tank Material (Steel):	N
Tank Material(Frp(Fiberglass-Reinforced Plastic):	N
Tank Mat(Composite (Steel W/Ext Frp Cladding)):	Y
Tank Mat(Concrete):	N

SOUTH PLAINS GASCARD 150308 (Continued) **U003565172**

Tank Mat(Jacketed (Steel W/Ext Nonmetallic Jck)):	N
Tank Mat(Coated(Steel W/ExtPolyurethane Cladding)):	N
Piping Material (Steel):	N
Piping Mat(Frp(Fiberglass Reinforced Plastic):	Y
Piping Mat(Concrete):	N
Piping Mat(Jacketed(Steel W/Ext Nonmetallic Jacket)):	N
Piping Mat(Nonmetallic Flex Piping):	N
PipingConnect/Valves(Shear/Impact Valves(Under Disp)):	N
Piping Connect/Valves(Steel Swing-Joints(End Of Piping)):	N
Piping Connect/Valves (Flex Connectors(Ends Of Piping)):	N
Tank Corr Prot Meth(TCPM)(Cathodic-Field Installation):	N
TCPM (ExtDielectricCoat/Laminate/Tape/Wrap):	N
TCPM(Cathodic Prot-FacInstallation):	N
TCPM(Composite Tank(Steel W/Frp Ext Laminate):	Y
TCPMeth(Coated Tank(Steel W/ExtPolyurethaneLaminate):	Y
TCPM(FRP Tank Or Piping(Noncorrodible)):	Y
TCPM(Ext Nonmetallic Jacket):	N
TCPMeth(Unnecessary Per Corrosion Prot Spec):	N
Piping Corr Prot Meth:	N
Piping Corr Prot Method(PCPM) (Cathodic Factory Install):	N
PCPM(Cathodic Prot-Field Install):	N
PCPMethod (FRP Tank Or Piping(Noncorrodible):	Y
PCPM(Nonmetallic FlexPiping (Noncorrodible)):	N
PCPMeth(Isolated Open Area/2nd Containment):	Y
PCPM (Dual Protected):	N
PCPM(Unnec Per Corrosion Prot Specialist):	N
Tank Corr Prot Compliance Flag:	Y
Piping Corr Prot Compliance Flag:	Y
Tank Corrosion Prot Variance (:	N
Piping Corrosion Prot Variance:	N
Temp Out Of Service Compliance:	Y
Technical Compliance Flag:	Y
Tank Tested Flag:	Y
Installation Signature Date:	12/13/1996

Compartment Records:

Tank Id:	2
UST Comprt Id:	172096
UST Id:	182187
Facility Num/Ai:	69176
Compartment Id:	A
Capacity (In Gallons):	8000
Substance Stored1:	GASOLINE
Substance Stored2:	Not reported
Substance Stored3:	Not reported
CompartmentReleaseDetectionMethod(Vapor):	N
CRDM(GW Monitoring):	N
CRDM(Monitoring Of Secondary Cont Barrier):	N
CRDM(Auto Tank Gauge Test/Inv Control):	Y
CRDM(Interstitial Monitoring SecWall/Jacket):	N
CRDM(Wkly Manual Gauging(Tanks<=1000 G):	N
CRDM(Mthly Tank Gauging(Emer Gen Tanks):	N
CRDM(Sir (Stat Inv Reconciliation)/Inv Control):	N
PipingReleaseDetectionMethod(PRDM)(Vapor):	N
PRDM(Groundwater Monitoring):	N
PRDM(Monitoring Sec Containment Barrier):	N
PRDM(InterstitialMonitoring w/in SecWall/Jacket):	N
PRDM(Mthly Piping Tightness Test)@.2Gph:	N

SOUTH PLAINS GASCARD 150308 (Continued) **U003565172**

PRDM(AnnualPipingTightTest/ElecMon@.1Gph:	Y
PRDM(TriennialTightTest(Suction/GravityPiping):	N
PRDM AutoLineLeakDet(3.0 Gph PressPiping):	Y
PRDM(Sir(StatInv Recon)/Inv Control)):	N
PRDM(Exempt System Suction:	N
Spill Overfill Prevention Equip(SOPE):	Y
SOPE(Spill Cont/Bucket/Sump):	Y
SOPE(DelShut-Off Valve)):	Y
SOPE(FlowRestrictorValue:	N
SOPE(Alarm (Set@<=90%) W/3a Or 3b:	Y
SOPE(N/A Deliveries To Tank<=25G):	N
Compartment Release Det Compliance Flag:	Y
Piping Release Detection Compliance Flag):	Y
Spill/OverfillPreventionCompliance Flag:	Y
Compartment Release Detection Variance:	N
Piping Release Detection Variance:	N
Spill And Overfill Prevention Variance:	N
Stage I Vapor Recovery:	Not reported
Stage 1 Installation Date:	Not reported
Tank Id:	2
UST Comprt Id:	172097
UST Id:	182187
Facility Num/Ai:	69176
Compartment Id:	B
Capacity (In Gallons):	4000
Substance Stored1:	GASOLINE
Substance Stored2:	Not reported
Substance Stored3:	Not reported
CompartmentReleaseDetectionMethod(Vapor):	N
CRDM(GW Monitoring):	N
CRDM(Monitoring Of Secondary Cont Barrier):	N
CRDM(Auto Tank Gauge Test/Inv Control):	Y
CRDM(Interstitial Monitoring SecWall/Jacket):	N
CRDM(Wkly Manual Gauging(Tanks<=1000 G):	N
CRDM(Mthly Tank Gauging(Emer Gen Tanks):	N
CRDM(Sir (Stat Inv Reconciliation)/Inv Control):	N
PipingReleaseDetectionMethod(PRDM)(Vapor):	N
PRDM(Groundwater Monitoring):	N
PRDM(Monitoring Sec Containment Barrier):	N
PRDM(InterstitialMonitoring w/in SecWall/Jacket):	N
PRDM(Mthly Piping Tightness Test)@.2Gph:	N
PRDM(AnnualPipingTightTest/ElecMon@.1Gph:	Y
PRDM(TriennialTightTest(Suction/GravityPiping):	N
PRDM AutoLineLeakDet(3.0 Gph PressPiping):	Y
PRDM(Sir(StatInv Recon)/Inv Control)):	N
PRDM(Exempt System Suction:	N
Spill Overfill Prevention Equip(SOPE):	Y
SOPE(Spill Cont/Bucket/Sump):	Y
SOPE(DelShut-Off Valve)):	Y
SOPE(FlowRestrictorValue:	N
SOPE(Alarm (Set@<=90%) W/3a Or 3b:	Y
SOPE(N/A Deliveries To Tank<=25G):	N
Compartment Release Det Compliance Flag:	Y
Piping Release Detection Compliance Flag):	Y
Spill/OverfillPreventionCompliance Flag:	Y
Compartment Release Detection Variance:	N

SOUTH PLAINS GASCARD 150308 (Continued) **U003565172**

Piping Release Detection Variance:	N
Spill And Overfill Prevention Variance:	N
Stage I Vapor Recovery:	Not reported
Stage 1 Installation Date:	Not reported

More Self Certification:

Facility Num/AI:	182187
Self Cert comprt id:	69176
Self Cert Id:	173592
UST Comprt Id:	507715
Ust Id:	172096
Tank Id:	2
Compartment Id (A, B, C, Etc.):	A
Facility Num/AI:	182187
Self Cert comprt id:	69176
Self Cert Id:	173594
UST Comprt Id:	507713
Ust Id:	172096
Tank Id:	2
Compartment Id (A, B, C, Etc.):	A
Facility Num/AI:	182187
Self Cert comprt id:	69176
Self Cert Id:	220140
UST Comprt Id:	631020
Ust Id:	172096
Tank Id:	2
Compartment Id (A, B, C, Etc.):	A
Facility Num/AI:	182187
Self Cert comprt id:	69176
Self Cert Id:	173598
UST Comprt Id:	507709
Ust Id:	172096
Tank Id:	2
Compartment Id (A, B, C, Etc.):	A
Facility Num/AI:	182187
Self Cert comprt id:	69176
Self Cert Id:	173591
UST Comprt Id:	507716
Ust Id:	172096
Tank Id:	2
Compartment Id (A, B, C, Etc.):	A
Facility Num/AI:	182187
Self Cert comprt id:	69176
Self Cert Id:	173597
UST Comprt Id:	507710
Ust Id:	172096
Tank Id:	2
Compartment Id (A, B, C, Etc.):	A
Facility Num/AI:	182187
Self Cert comprt id:	69176
Self Cert Id:	173588

SOUTH PLAINS GASCARD 150308 (Continued) **U003565172**

UST Comprt Id:	507717
Ust Id:	172096
Tank Id:	2
Compartment Id (A, B, C, Etc.):	A
Facility Num/AI:	182187
Self Cert comprt id:	69176
Self Cert Id:	220140
UST Comprt Id:	631022
Ust Id:	172096
Tank Id:	2
Compartment Id (A, B, C, Etc.):	A
Facility Num/AI:	182187
Self Cert comprt id:	69176
Self Cert Id:	173596
UST Comprt Id:	507711
Ust Id:	172096
Tank Id:	2
Compartment Id (A, B, C, Etc.):	A
Facility Num/AI:	182187
Self Cert comprt id:	69176
Self Cert Id:	173590
UST Comprt Id:	507719
Ust Id:	172096
Tank Id:	2
Compartment Id (A, B, C, Etc.):	A
Facility Num/AI:	182187
Self Cert comprt id:	69176
Self Cert Id:	173593
UST Comprt Id:	507714
Ust Id:	172096
Tank Id:	2
Compartment Id (A, B, C, Etc.):	A
Facility Num/AI:	182187
Self Cert comprt id:	69176
Self Cert Id:	173599
UST Comprt Id:	507708
Ust Id:	172096
Tank Id:	2
Compartment Id (A, B, C, Etc.):	A
Facility Num/AI:	182187
Self Cert comprt id:	69176
Self Cert Id:	173595
UST Comprt Id:	507712
Ust Id:	172096
Tank Id:	2
Compartment Id (A, B, C, Etc.):	A
Facility Num/AI:	182187
Self Cert comprt id:	69176
Self Cert Id:	173589
UST Comprt Id:	507718

SOUTH PLAINS GASCARD 150308 (Continued) **U003565172**

Ust Id:	172096
Tank Id:	2
Compartment Id (A, B, C, Etc.):	A
Facility Num/AI:	182187
Self Cert comprt id:	69176
Self Cert Id:	236995
UST Comprt Id:	680429
Ust Id:	172096
Tank Id:	2
Compartment Id (A, B, C, Etc.):	A
Facility Num/AI:	182187
Self Cert comprt id:	69176
Self Cert Id:	220140
UST Comprt Id:	631026
Ust Id:	172097
Tank Id:	2
Compartment Id (A, B, C, Etc.):	B
Facility Num/AI:	182187
Self Cert comprt id:	69176
Self Cert Id:	236995
UST Comprt Id:	680427
Ust Id:	172097
Tank Id:	2
Compartment Id (A, B, C, Etc.):	B
Facility Num/AI:	182187
Self Cert comprt id:	69176
Self Cert Id:	173588
UST Comprt Id:	507728
Ust Id:	172097
Tank Id:	2
Compartment Id (A, B, C, Etc.):	B
Facility Num/AI:	182187
Self Cert comprt id:	69176
Self Cert Id:	173589
UST Comprt Id:	507729
Ust Id:	172097
Tank Id:	2
Compartment Id (A, B, C, Etc.):	B
Facility Num/AI:	182187
Self Cert comprt id:	69176
Self Cert Id:	173590
UST Comprt Id:	507730
Ust Id:	172097
Tank Id:	2
Compartment Id (A, B, C, Etc.):	B
Facility Num/AI:	182187
Self Cert comprt id:	69176
Self Cert Id:	173591
UST Comprt Id:	507727
Ust Id:	172097

SOUTH PLAINS GASCARD 150308 (Continued) **U003565172**

Tank Id:	2
Compartment Id (A, B, C, Etc.):	B
Facility Num/AI:	182187
Self Cert comprt id:	69176
Self Cert Id:	173592
UST Comprt Id:	507726
Ust Id:	172097
Tank Id:	2
Compartment Id (A, B, C, Etc.):	B
Facility Num/AI:	182187
Self Cert comprt id:	69176
Self Cert Id:	173593
UST Comprt Id:	507725
Ust Id:	172097
Tank Id:	2
Compartment Id (A, B, C, Etc.):	B
Facility Num/AI:	182187
Self Cert comprt id:	69176
Self Cert Id:	173594
UST Comprt Id:	507724
Ust Id:	172097
Tank Id:	2
Compartment Id (A, B, C, Etc.):	B
Facility Num/AI:	182187
Self Cert comprt id:	69176
Self Cert Id:	173595
UST Comprt Id:	507723
Ust Id:	172097
Tank Id:	2
Compartment Id (A, B, C, Etc.):	B
Facility Num/AI:	182187
Self Cert comprt id:	69176
Self Cert Id:	173597
UST Comprt Id:	507722
Ust Id:	172097
Tank Id:	2
Compartment Id (A, B, C, Etc.):	B
Facility Num/AI:	182187
Self Cert comprt id:	69176
Self Cert Id:	173598
UST Comprt Id:	507721
Ust Id:	172097
Tank Id:	2
Compartment Id (A, B, C, Etc.):	B
Facility Num/AI:	182187
Self Cert comprt id:	69176
Self Cert Id:	173599
UST Comprt Id:	507720
Ust Id:	172097
Tank Id:	2

SOUTH PLAINS GASCARD 150308 (Continued) **U003565172**

Compartment Id (A, B, C, Etc.):	B
Facility Num/AI:	182187
Self Cert comprt id:	69176
Self Cert Id:	220140
UST Comprt Id:	631019
Ust Id:	172097
Tank Id:	2
Compartment Id (A, B, C, Etc.):	B

Tank Records Not Found for this Facility:

TX Financial Assurance 2:

Region:	2
Facility ID:	104876
Finass ID:	151261
AI:	69176
Mechanism Type Other:	Not reported
Multiple Mechanism Types:	N
Coverage Amt per Annual Aggregate:	2,000,000
Meets Financial Assurance Req Flag:	Y
Financial Responsibility Type:	FINANCIAL TEST
Corrective Action MET Flag:	Y
3rd Party MET Flag:	Y
Financial Assurance Begin Date:	04/27/2015
Date Financial Assurance Form Rec:	05/30/2014
Issuer Name:	SELF(FIN TEST OR LOCAL GOV FT)
Issuer Phone:	Not reported
Policy Number:	Not reported
Coverage Amount:	1,000,000
Coverage Expiration Date:	08/27/2016
Ins Premium Pre-Paid For Entire Yr:	No
Proof of Financial Assurance:	Yes
Region:	2
Facility ID:	104876
Finass ID:	143256
AI:	69176
Mechanism Type Other:	Not reported
Multiple Mechanism Types:	N
Coverage Amt per Annual Aggregate:	2,000,000
Meets Financial Assurance Req Flag:	Y
Financial Responsibility Type:	FINANCIAL TEST
Corrective Action MET Flag:	Y
3rd Party MET Flag:	Y
Financial Assurance Begin Date:	04/27/2015
Date Financial Assurance Form Rec:	05/30/2014
Issuer Name:	SELF(FIN TEST OR LOCAL GOV FT)
Issuer Phone:	Not reported
Policy Number:	Not reported
Coverage Amount:	2,000,000
Coverage Expiration Date:	04/27/2016
Ins Premium Pre-Paid For Entire Yr:	No
Proof of Financial Assurance:	Yes

SOUTH PLAINS GASCARD 150308 (Continued) **U003565172**

Region:	2
Facility ID:	104876
Finass ID:	127962
AI:	69176
Mechanism Type Other:	Not reported
Multiple Mechanism Types:	N
Coverage Amt per Annual Aggregate:	2,000,000
Meets Financial Assurance Req Flag:	Y
Financial Responsibility Type:	FINANCIAL TEST
Corrective Action MET Flag:	Y
3rd Party MET Flag:	Y
Financial Assurance Begin Date:	04/23/2014
Date Financial Assurance Form Rec:	05/30/2014
Issuer Name:	SELF(FIN TEST OR LOCAL GOV FT)
Issuer Phone:	Not reported
Policy Number:	Not reported
Coverage Amount:	1,000,000
Coverage Expiration Date:	04/23/2015
Ins Premium Pre-Paid For Entire Yr:	No
Proof of Financial Assurance:	Yes

Region:	2
Facility ID:	104876
Finass ID:	108884
AI:	69176
Mechanism Type Other:	Not reported
Multiple Mechanism Types:	N
Coverage Amt per Annual Aggregate:	2,000,000
Meets Financial Assurance Req Flag:	Y
Financial Responsibility Type:	FINANCIAL TEST
Corrective Action MET Flag:	Y
3rd Party MET Flag:	Y
Financial Assurance Begin Date:	05/21/2013
Date Financial Assurance Form Rec:	05/30/2014
Issuer Name:	SELF(FIN TEST OR LOCAL GOV FT)
Issuer Phone:	Not reported
Policy Number:	Not reported
Coverage Amount:	2,000,000
Coverage Expiration Date:	05/21/2014
Ins Premium Pre-Paid For Entire Yr:	No
Proof of Financial Assurance:	Yes

Region:	2
Facility ID:	104876
Finass ID:	14506
AI:	69176
Mechanism Type Other:	Not reported
Multiple Mechanism Types:	N
Coverage Amt per Annual Aggregate:	Not reported
Meets Financial Assurance Req Flag:	Not reported
Financial Responsibility Type:	FINANCIAL TEST
Corrective Action MET Flag:	Y
3rd Party MET Flag:	Y
Financial Assurance Begin Date:	05/14/2012
Date Financial Assurance Form Rec:	05/30/2014
Issuer Name:	SELF(FIN TEST OR LOCAL GOV FT)
Issuer Phone:	1 915 6824349

SOUTH PLAINS GASCARD 150308 (Continued) **U003565172**

Policy Number:	None
Coverage Amount:	2,000,000
Coverage Expiration Date:	05/14/2013
Ins Premium Pre-Paid For Entire Yr:	No
Proof of Financial Assurance:	Yes

Region:	2
Facility ID:	104876
Finass ID:	83540
AI:	69176
Mechanism Type Other:	Not reported
Multiple Mechanism Types:	N
Coverage Amt per Annual Aggregate:	Not reported
Meets Financial Assurance Req Flag:	Not reported
Financial Responsibility Type:	FINANCIAL TEST
Corrective Action MET Flag:	Y
3rd Party MET Flag:	Y
Financial Assurance Begin Date:	05/13/2011
Date Financial Assurance Form Rec:	05/30/2014
Issuer Name:	SELF(FIN TEST OR LOCAL GOV FT)
Issuer Phone:	1 915 6824349
Policy Number:	None
Coverage Amount:	2000000
Coverage Expiration Date:	05/13/2012
Ins Premium Pre-Paid For Entire Yr:	No
Proof of Financial Assurance:	Yes

Region:	2
Facility ID:	104876
Finass ID:	83541
AI:	69176
Mechanism Type Other:	Not reported
Multiple Mechanism Types:	N
Coverage Amt per Annual Aggregate:	Not reported
Meets Financial Assurance Req Flag:	Not reported
Financial Responsibility Type:	FINANCIAL TEST
Corrective Action MET Flag:	Y
3rd Party MET Flag:	Y
Financial Assurance Begin Date:	04/01/2010
Date Financial Assurance Form Rec:	05/30/2014
Issuer Name:	SELF(FIN TEST OR LOCAL GOV FT)
Issuer Phone:	1 915 6824349
Policy Number:	None
Coverage Amount:	2000000
Coverage Expiration Date:	04/01/2011
Ins Premium Pre-Paid For Entire Yr:	No
Proof of Financial Assurance:	Yes

Region:	2
Facility ID:	104876
Finass ID:	83542
AI:	69176
Mechanism Type Other:	Not reported
Multiple Mechanism Types:	N
Coverage Amt per Annual Aggregate:	Not reported
Meets Financial Assurance Req Flag:	Not reported
Financial Responsibility Type:	FINANCIAL TEST

SOUTH PLAINS GASCARD 150308 (Continued) **U003565172**

Corrective Action MET Flag:	Y
3rd Party MET Flag:	Y
Financial Assurance Begin Date:	05/12/2009
Date Financial Assurance Form Rec:	05/30/2014
Issuer Name:	SELF(FIN TEST OR LOCAL GOV FT)
Issuer Phone:	1 915 6824349
Policy Number:	None
Coverage Amount:	2000000
Coverage Expiration Date:	05/12/2010
Ins Premium Pre-Paid For Entire Yr:	No
Proof of Financial Assurance:	Yes

Region:	2
Facility ID:	104876
Finass ID:	83543
AI:	69176
Mechanism Type Other:	Not reported
Multiple Mechanism Types:	N
Coverage Amt per Annual Aggregate:	Not reported
Meets Financial Assurance Req Flag:	Not reported
Financial Responsibility Type:	FINANCIAL TEST
Corrective Action MET Flag:	Y
3rd Party MET Flag:	Y
Financial Assurance Begin Date:	05/12/2009
Date Financial Assurance Form Rec:	05/30/2014
Issuer Name:	SELF(FIN TEST OR LOCAL GOV FT)
Issuer Phone:	1 915 6824349
Policy Number:	None
Coverage Amount:	2000000
Coverage Expiration Date:	05/12/2010
Ins Premium Pre-Paid For Entire Yr:	No
Proof of Financial Assurance:	Yes

Region:	2
Facility ID:	104876
Finass ID:	83544
AI:	69176
Mechanism Type Other:	Not reported
Multiple Mechanism Types:	N
Coverage Amt per Annual Aggregate:	Not reported
Meets Financial Assurance Req Flag:	Not reported
Financial Responsibility Type:	FINANCIAL TEST
Corrective Action MET Flag:	Y
3rd Party MET Flag:	Y
Financial Assurance Begin Date:	05/12/2008
Date Financial Assurance Form Rec:	05/30/2014
Issuer Name:	SELF(FIN TEST OR LOCAL GOV FT)
Issuer Phone:	1 915 6824349
Policy Number:	None
Coverage Amount:	0
Coverage Expiration Date:	05/12/2009
Ins Premium Pre-Paid For Entire Yr:	No
Proof of Financial Assurance:	Yes

Region:	2
Facility ID:	104876
Finass ID:	83545

SOUTH PLAINS GASCARD 150308 (Continued) **U003565172**

AI:	69176
Mechanism Type Other:	Not reported
Multiple Mechanism Types:	N
Coverage Amt per Annual Aggregate:	Not reported
Meets Financial Assurance Req Flag:	Not reported
Financial Responsibility Type:	FINANCIAL TEST
Corrective Action MET Flag:	Y
3rd Party MET Flag:	Y
Financial Assurance Begin Date:	01/01/1901
Date Financial Assurance Form Rec:	05/30/2014
Issuer Name:	Not reported
Issuer Phone:	Not reported
Policy Number:	Unknown
Coverage Amount:	0
Coverage Expiration Date:	01/01/1901
Ins Premium Pre-Paid For Entire Yr:	No
Proof of Financial Assurance:	No

5
WNW
1/4-1/2
0.308 mi.
1626 ft.

ALLSUPS 7-11 43049
419 E MAIN ST
POST, TX 79356

LPST **U001238261**
UST **N/A**

Relative:
Higher

Actual:
2595 ft.

LPST:

Facility ID:	0001026
LPST Id:	108811
Facility Location:	419 E MAIN
TCEQ Region# and City:	2
Region City:	LUBBOCK
Reported Date:	11/15/1994
Entered Date:	11/23/1994
Priority:	6 - MINOR SOIL CONTAMINATION - NO REMEDIAL ACTION REQUIRED
Program:	2 - REGION
CA Status:	6A - FINAL CONCURRENCE ISSUED
Priority Description:	SOIL CONTAMINATION - NO REMEDIAL ACTION REQUIRED
Status:	**FINAL CONCURRENCE ISSUED, CASE CLOSED**
Coordinators Primary:	2
Coordinators RPR:	RPR
Responsible Party Name:	E Z SERVE MANAGEMENT CO
Responsible Party Contact:	BRIAN COBB
Responsible Party Address:	2550 N LOOP W SUITE 600
Responsible Party City,St,Zip:	HOUSTON, TX 77292
Responsible Party Telephone:	713/-
Reported Date:	04/26/1994
Case Start Date:	11/23/1994

UST:

Facility Id:	1026
Facility Type:	RETAIL
Facility Begin Date:	06/02/1986
Facility Status:	INACTIVE
Facility Exempt Status:	No
Records Off-Site:	No
UST Financial Assurance Required:	No
Number Of Active UST:	0
Site Location Description:	Not reported

ALLSUPS 7-11 43049 (Continued) **U001238261**

Site Location (Nearest City/County/Zip):	GARZA 79356
Site Location (TCEQ Region):	2
Contact Name/Title:	C GILL,MGR
Contact Organization Name:	ALLSUPS 7-11 43049
Contact Mailing Address1:	Not reported
Contact Mailing Address2:	Not reported
Contact Mailing City/State/Zip:	Not reported
Contact Phone Number:	8064959930
Contact Fax Number:	Not reported
Contact Email Address:	Not reported
Facility Contact Address Deliverable:	Not reported
Application Received Date On Earliest Reg Form:	05/08/1986
Signature Date On Earliest Reg Form:	03/03/1986
Signature Name/Title On Earliest Reg Form:	T MCMILLAN,VP
Signature Role On Earliest Reg Form:	Not reported
Signature Company On Earliest Reg Form:	Not reported
Enforcement Action:	Not reported
Facility Not Inspectable:	No

Facility Billing Contacts:

Princ Id:	56579202002156
AR Number:	Not reported
Contact Name/Title:	LINA HITCHCOCK/
Contact Organization Name:	E-Z SERVE PETROLEUM MARKETING COMPANY
Contact Mailing Address (Delivery):	1824 HILLANDALE RD
Contact Mailing Address (Internal Delivery):	Not reported
Contact Mailing City/State/Zip:	DURHAM, NC 27705 2650
Phone Number/Ext:	/
Contact Fax Number/Ext:	/
Contact EMail Address:	Not reported
Contact Address Deliverable:	Yes

Owner:

Princ Id:	56579202002156
Additional Id:	564861602002156
Facility Num/AI:	1026
Owner CN:	CN601275076
Owner Name:	E-Z SERVE PETROLEUM MARKETING COMPANY
Owner Effective Begin Date:	06/02/1986
Owner Type:	OR
State Tax Id:	17513720684
Contact Role:	Not reported
Contact Name/Title:	/
Contact Organization Name:	Not reported
Contact Mailing Address (Delivery):	Not reported
Contact Mailing Address (Internal Delivery):	Not reported
Contact Mailing City/State/Zip:	Not reported
Contact Phone Number/Ext:	/
Contact Fax Number/Ext:	/
Contact Email Address:	Not reported

Operator Records Not Found for this Facility:

Self Certification Records Not Found for this Facility/Owner:

Construction Notification:

NOC Id:	354
Facility Num/AI:	1026

ALLSUPS 7-11 43049 (Continued) **U001238261**

Application Received Date:	07/22/2005
Scheduled Construction Date:	07/26/2005
UST Improvement:	No
UST Installation:	No
UST Removal:	Yes
UST Repair:	No
UST Return To Service:	No
UST Replacement:	No
UST Abandonment:	No
UST Stage I:	No
AST Installation:	No
AST Stage I:	No
Historical Tracking Number:	M50722002
Waiver Flag:	No
Late Filing Flag:	Yes
Form Received Date:	Not reported
Signature Date On Form:	Not reported
Signature Name On Form:	Not reported
Signature Title On Form:	Not reported
Signature Role:	Not reported
Signature Company On Form:	Not reported
Owner Name At Time Of Construction:	Not reported
Owner CN At Time Of Construction:	Not reported
Owner AR At Time Of Construction:	555
General Description of Proposed Construction:	Not reported

Tanks:

UST Id:	2652
Facility Num/AI:	1026
Tank Id:	1
Number Of Compartments:	1
Tank Installation Date:	01/01/1977
Tank Registration Date:	05/08/1986
Tank Capacity (In Gallons):	8000
Tank Status (Current):	REMOVED FROM GROUND
Tank Status Date:	04/26/1994
Empty:	N
Tank Regulatory Status:	FULLY REGULATED
Tank Int Prot (Internal Tank Lining Date):	Not reported
Tank Design (Single Wall):	Y
Tank Design (Double Wall):	N
Piping Design (Single Wall):	Y
Piping Design (Double Wall):	N
Tank Ext Cont(Fac-Built Nonmetallic Jacket):	N
Tank Ext Cont(Syn Tank-Pit/Piping-Trench Liner):	N
Tank Ext Cont(Tank Vault/Rigid Trench Liner):	N
Piping Ext Cont(Fac-Built Nonmetallic Jacket):	N
Piping Ext Cont(Syn Tank-Pit/Piping-Trench Liner):	N
Piping Ext Cont(Tank Vault/Rigid Trench Liner):	N
Type Of Piping(P=Pressurized,S=Suction,G=Gravity):	S
Tank Material (Steel):	Y
Tank Material(Frp(Fiberglass-Reinforced Plastic):	N
Tank Mat(Composite (Steel W/Ext Frp Cladding)):	N
Tank Mat(Concrete):	N
Tank Mat(Jacketed (Steel W/Ext Nonmetallic Jck)):	N
Tank Mat(Coated(Steel W/ExtPolyurethane Cladding)):	N
Piping Material (Steel):	Y

ALLSUPS 7-11 43049 (Continued) **U001238261**

Piping Mat(Frp(Fiberglass Reinforced Plastic):	N
Piping Mat(Concrete):	N
Piping Mat(Jacketed(Steel W/Ext Nonmetallic Jacket)):	N
Piping Mat(Nonmetallic Flex Piping):	N
PipingConnect/Valves(Shear/Impact Valves(Under Disp)):	N
Piping Connect/Valves(Steel Swing-Joints(End Of Piping)):	N
Piping Connect/Valves (Flex Connectors(Ends Of Piping)):	N
Tank Corr Prot Meth(TCPM)(Cathodic-Field Installation):	N
TCPM (ExtDielectricCoat/Laminate/Tape/Wrap):	N
TCPM(Cathodic Prot-FacInstallation):	N
TCPM(Composite Tank(Steel W/Frp Ext Laminate):	N
TCPMeth(Coated Tank(Steel W/ExtPolyurethaneLaminate):	N
TCPM(FRP Tank Or Piping(Noncorrodible)):	N
TCPM(Ext Nonmetallic Jacket):	N
TCPMeth(Unnecessary Per Corrosion Prot Spec):	N
Piping Corr Prot Meth:	N
Piping Corr Prot Method(PCPM) (Cathodic Factory Install):	N
PCPM(Cathodic Prot-Field Install):	N
PCPMethod (FRP Tank Or Piping(Noncorrodible):	N
PCPM(Nonmetallic FlexPiping (Noncorrodible)):	N
PCPMeth(Isolated Open Area/2nd Containment):	N
PCPM (Dual Protected):	N
PCPM(Unnec Per Corrosion Prot Specialist):	N
Tank Corr Prot Compliance Flag:	N
Piping Corr Prot Compliance Flag:	N
Tank Corrosion Prot Variance (:	N
Piping Corrosion Prot Variance:	N
Temp Out Of Service Compliance:	N
Technical Compliance Flag:	N
Tank Tested Flag:	N
Installation Signature Date:	09/24/1990

Compartment Records:

Tank Id:	1
UST Comprt Id:	2965
UST Id:	2652
Facility Num/Ai:	1026
Compartment Id:	A
Capacity (In Gallons):	8000
Substance Stored1:	GASOLINE
Substance Stored2:	Not reported
Substance Stored3:	Not reported
CompartmentReleaseDetectionMethod(Vapor):	N
CRDM(GW Monitoring):	N
CRDM(Monitoring Of Secondary Cont Barrier):	N
CRDM(Auto Tank Gauge Test/Inv Control):	N
CRDM(Interstitial Monitoring SecWall/Jacket):	N
CRDM(Wkly Manual Gauging(Tanks<=1000 G):	N
CRDM(Mthly Tank Gauging(Emer Gen Tanks):	N
CRDM(Sir (Stat Inv Reconciliation)/Inv Control):	N
PipingReleaseDetectionMethod(PRDM)(Vapor):	N
PRDM(Groundwater Monitoring):	N
PRDM(Monitoring Sec Containment Barrier):	N
PRDM(InterstitialMonitoring w/in SecWall/Jacket):	N
PRDM(Mthly Piping Tightness Test)@.2Gph:	N
PRDM(AnnualPipingTightTest/ElecMon@.1Gph:	N
PRDM(TriennialTightTest(Suction/GravityPiping):	N
PRDM AutoLineLeakDet(3.0 Gph PressPiping):	N

ALLSUPS 7-11 43049 (Continued) **U001238261**

PRDM(Sir(StatInv Recon)/Inv Control)):	N
PRDM(Exempt System Suction:	N
Spill Overfill Prevention Equip(SOPE):	N
SOPE(Spill Cont/Bucket/Sump):	N
SOPE(DelShut-Off Valve)):	N
SOPE(FlowRestrictorValue:	N
SOPE(Alarm (Set@<=90%) W/3a Or 3b:	N
SOPE(N/A Deliveries To Tank<=25G):	N
Compartment Release Det Compliance Flag:	N
Piping Release Detection Compliance Flag):	N
Spill/OverfillPreventionCompliance Flag:	N
Compartment Release Detection Variance:	N
Piping Release Detection Variance:	N
Spill And Overfill Prevention Variance:	N
Stage I Vapor Recovery:	Not reported
Stage 1 Installation Date:	Not reported

Self Certification Records Not Found for this Facility:

UST Id:	2651
Facility Num/AI:	1026
Tank Id:	2
Number Of Compartments:	1
Tank Installation Date:	01/01/1977
Tank Registration Date:	05/08/1986
Tank Capacity (In Gallons):	4000
Tank Status (Current):	REMOVED FROM GROUND
Tank Status Date:	04/26/1994
Empty:	N
Tank Regulatory Status:	FULLY REGULATED
Tank Int Prot (Internal Tank Lining Date):	Not reported
Tank Design (Single Wall):	Y
Tank Design (Double Wall):	N
Piping Design (Single Wall):	Y
Piping Design (Double Wall):	N
Tank Ext Cont(Fac-Built Nonmetallic Jacket):	N
Tank Ext Cont(Syn Tank-Pit/Piping-Trench Liner):	N
Tank Ext Cont(Tank Vault/Rigid Trench Liner):	N
Piping Ext Cont(Fac-Built Nonmetallic Jacket):	N
Piping Ext Cont(Syn Tank-Pit/Piping-Trench Liner):	N
Piping Ext Cont(Tank Vault/Rigid Trench Liner):	N
Type Of Piping(P=Pressurized,S=Suction,G=Gravity):	S
Tank Material (Steel):	Y
Tank Material(Frp(Fiberglass-Reinforced Plastic):	N
Tank Mat(Composite (Steel W/Ext Frp Cladding)):	N
Tank Mat(Concrete):	N
Tank Mat(Jacketed (Steel W/Ext Nonmetallic Jck)):	N
Tank Mat(Coated(Steel W/ExtPolyurethane Cladding)):	N
Piping Material (Steel):	Y
Piping Mat(Frp(Fiberglass Reinforced Plastic):	N
Piping Mat(Concrete):	N
Piping Mat(Jacketed(Steel W/Ext Nonmetallic Jacket)):	N
Piping Mat(Nonmetallic Flex Piping):	N
PipingConnect/Valves(Shear/Impact Valves(Under Disp)):	N
Piping Connect/Valves(Steel Swing-Joints(End Of Piping)):	N
Piping Connect/Valves (Flex Connectors(Ends Of Piping)):	N
Tank Corr Prot Meth(TCPM)(Cathodic-Field Installation):	N

ALLSUPS 7-11 43049 (Continued) **U001238261**

TCPM (ExtDielectricCoat/Laminate/Tape/Wrap):	N
TCPM(Cathodic Prot-FacInstallation):	N
TCPM(Composite Tank(Steel W/Frp Ext Laminate):	N
TCPMeth(Coated Tank(Steel W/ExtPolyurethaneLaminate):	N
TCPM(FRP Tank Or Piping(Noncorrodible)):	N
TCPM(Ext Nonmetallic Jacket):	N
TCPMeth(Unnecessary Per Corrosion Prot Spec):	N
Piping Corr Prot Meth:	N
Piping Corr Prot Method(PCPM) (Cathodic Factory Install):	N
PCPM(Cathodic Prot-Field Install):	N
PCPMethod (FRP Tank Or Piping(Noncorrodible):	N
PCPM(Nonmetallic FlexPiping (Noncorrodible)):	N
PCPMeth(Isolated Open Area/2nd Containment):	N
PCPM (Dual Protected):	N
PCPM(Unnec Per Corrosion Prot Specialist):	N
Tank Corr Prot Compliance Flag:	N
Piping Corr Prot Compliance Flag:	N
Tank Corrosion Prot Variance (:	N
Piping Corrosion Prot Variance:	N
Temp Out Of Service Compliance:	N
Technical Compliance Flag:	N
Tank Tested Flag:	N
Installation Signature Date:	09/24/1990

Compartment Records:

Tank Id:	2
UST Comprt Id:	2964
UST Id:	2651
Facility Num/Ai:	1026
Compartment Id:	A
Capacity (In Gallons):	4000
Substance Stored1:	GASOLINE
Substance Stored2:	Not reported
Substance Stored3:	Not reported
CompartmentReleaseDetectionMethod(Vapor):	N
CRDM(GW Monitoring):	N
CRDM(Monitoring Of Secondary Cont Barrier):	N
CRDM(Auto Tank Gauge Test/Inv Control):	N
CRDM(Interstitial Monitoring SecWall/Jacket):	N
CRDM(Wkly Manual Gauging(Tanks<=1000 G):	N
CRDM(Mthly Tank Gauging(Emer Gen Tanks):	N
CRDM(Sir (Stat Inv Reconciliation)/Inv Control):	N
PipingReleaseDetectionMethod(PRDM)(Vapor):	N
PRDM(Groundwater Monitoring):	N
PRDM(Monitoring Sec Containment Barrier):	N
PRDM(InterstitialMonitoring w/in SecWall/Jacket):	N
PRDM(Mthly Piping Tightness Test)@.2Gph:	N
PRDM(AnnualPipingTightTest/ElecMon@.1Gph:	N
PRDM(TriennialTightTest(Suction/GravityPiping):	N
PRDM AutoLineLeakDet(3.0 Gph PressPiping):	N
PRDM(Sir(StatInv Recon)/Inv Control)):	N
PRDM(Exempt System Suction:	N
Spill Overfill Prevention Equip(SOPE):	N
SOPE(Spill Cont/Bucket/Sump):	N
SOPE(DelShut-Off Valve)):	N
SOPE(FlowRestrictorValue:	N
SOPE(Alarm (Set@<=90%) W/3a Or 3b:	N
SOPE(N/A Deliveries To Tank<=25G):	N

ALLSUPS 7-11 43049 (Continued) **U001238261**

Compartment Release Det Compliance Flag:	N
Piping Release Detection Compliance Flag):	N
Spill/OverfillPreventionCompliance Flag:	N
Compartment Release Detection Variance:	N
Piping Release Detection Variance:	N
Spill And Overfill Prevention Variance:	N
Stage I Vapor Recovery:	Not reported
Stage 1 Installation Date:	Not reported

Self Certification Records Not Found for this Facility:

UST Id:	2650
Facility Num/AI:	1026
Tank Id:	3
Number Of Compartments:	1
Tank Installation Date:	01/01/1977
Tank Registration Date:	05/08/1986
Tank Capacity (In Gallons):	4000
Tank Status (Current):	REMOVED FROM GROUND
Tank Status Date:	04/26/1994
Empty:	N
Tank Regulatory Status:	FULLY REGULATED
Tank Int Prot (Internal Tank Lining Date):	Not reported
Tank Design (Single Wall):	Y
Tank Design (Double Wall):	N
Piping Design (Single Wall):	Y
Piping Design (Double Wall):	N
Tank Ext Cont(Fac-Built Nonmetallic Jacket):	N
Tank Ext Cont(Syn Tank-Pit/Piping-Trench Liner):	N
Tank Ext Cont(Tank Vault/Rigid Trench Liner):	N
Piping Ext Cont(Fac-Built Nonmetallic Jacket):	N
Piping Ext Cont(Syn Tank-Pit/Piping-Trench Liner):	N
Piping Ext Cont(Tank Vault/Rigid Trench Liner):	N
Type Of Piping(P=Pressurized,S=Suction,G=Gravity):	S
Tank Material (Steel):	Y
Tank Material(Frp(Fiberglass-Reinforced Plastic):	N
Tank Mat(Composite (Steel W/Ext Frp Cladding)):	N
Tank Mat(Concrete):	N
Tank Mat(Jacketed (Steel W/Ext Nonmetallic Jck)):	N
Tank Mat(Coated(Steel W/ExtPolyurethane Cladding)):	N
Piping Material (Steel):	Y
Piping Mat(Frp(Fiberglass Reinforced Plastic):	N
Piping Mat(Concrete):	N
Piping Mat(Jacketed(Steel W/Ext Nonmetallic Jacket)):	N
Piping Mat(Nonmetallic Flex Piping):	N
PipingConnect/Valves(Shear/Impact Valves(Under Disp)):	N
Piping Connect/Valves(Steel Swing-Joints(End Of Piping)):	N
Piping Connect/Valves (Flex Connectors(Ends Of Piping)):	N
Tank Corr Prot Meth(TCPM)(Cathodic-Field Installation):	N
TCPM (ExtDielectricCoat/Laminate/Tape/Wrap):	N
TCPM(Cathodic Prot-FacInstallation):	N
TCPM(Composite Tank(Steel W/Frp Ext Laminate):	N
TCPMeth(Coated Tank(Steel W/ExtPolyurethaneLaminate):	N
TCPM(FRP Tank Or Piping(Noncorrodible)):	N
TCPM(Ext Nonmetallic Jacket):	N
TCPMeth(Unnecessary Per Corrosion Prot Spec):	N
Piping Corr Prot Meth:	N

ALLSUPS 7-11 43049 (Continued) **U001238261**

Piping Corr Prot Method(PCPM) (Cathodic Factory Install):	N
PCPM(Cathodic Prot-Field Install):	N
PCPMethod (FRP Tank Or Piping(Noncorrodible):	N
PCPM(Nonmetallic FlexPiping (Noncorrodible)):	N
PCPMeth(Isolated Open Area/2nd Containment):	N
PCPM (Dual Protected):	N
PCPM(Unnec Per Corrosion Prot Specialist):	N
Tank Corr Prot Compliance Flag:	N
Piping Corr Prot Compliance Flag:	N
Tank Corrosion Prot Variance (:	N
Piping Corrosion Prot Variance:	N
Temp Out Of Service Compliance:	N
Technical Compliance Flag:	N
Tank Tested Flag:	N
Installation Signature Date:	09/24/1990

Compartment Records:

Tank Id:	3
UST Comprt Id:	2963
UST Id:	2650
Facility Num/Ai:	1026
Compartment Id:	A
Capacity (In Gallons):	4000
Substance Stored1:	GASOLINE
Substance Stored2:	Not reported
Substance Stored3:	Not reported
CompartmentReleaseDetectionMethod(Vapor):	N
CRDM(GW Monitoring):	N
CRDM(Monitoring Of Secondary Cont Barrier):	N
CRDM(Auto Tank Gauge Test/Inv Control):	N
CRDM(Interstitial Monitoring SecWall/Jacket):	N
CRDM(Wkly Manual Gauging(Tanks<=1000 G):	N
CRDM(Mthly Tank Gauging(Emer Gen Tanks):	N
CRDM(Sir (Stat Inv Reconciliation)/Inv Control):	N
PipingReleaseDetectionMethod(PRDM)(Vapor):	N
PRDM(Groundwater Monitoring):	N
PRDM(Monitoring Sec Containment Barrier):	N
PRDM(InterstitialMonitoring w/in SecWall/Jacket):	N
PRDM(Mthly Piping Tightness Test)@.2Gph:	N
PRDM(AnnualPipingTightTest/ElecMon@.1Gph:	N
PRDM(TriennialTightTest(Suction/GravityPiping):	N
PRDM AutoLineLeakDet(3.0 Gph PressPiping):	N
PRDM(Sir(StatInv Recon)/Inv Control)):	N
PRDM(Exempt System Suction:	N
Spill Overfill Prevention Equip(SOPE):	N
SOPE(Spill Cont/Bucket/Sump):	N
SOPE(DelShut-Off Valve)):	N
SOPE(FlowRestrictorValue:	N
SOPE(Alarm (Set@<=90%) W/3a Or 3b:	N
SOPE(N/A Deliveries To Tank<=25G):	N
Compartment Release Det Compliance Flag:	N
Piping Release Detection Compliance Flag):	N
Spill/OverfillPreventionCompliance Flag:	N
Compartment Release Detection Variance:	N
Piping Release Detection Variance:	N
Spill And Overfill Prevention Variance:	N
Stage I Vapor Recovery:	Not reported
Stage 1 Installation Date:	Not reported

ALLSUPS 7-11 43049 (Continued) **U001238261**

Self Certification Records Not Found for this Facility:

Tank Records Not Found for this Facility:

6
NW
1/4-1/2
0.387 mi.
2044 ft.

WILLARD A. YARBRO
2.1 MI E JNCT HWY 207-FM 651
POST, TX 79356

SEMS-ARCHIVE **1003875279**
TXD981600869

Relative:
Higher

Actual:
2598 ft.

SEMS-ARCHIVE:

Site ID:	603416
EPA ID:	TXD981600869
Federal Facility:	N
NPL:	Not on the NPL
Non NPL Status:	NFRAP-Site does not qualify for the NPL based on existing information

Following information was gathered from the prior CERCLIS update completed in 10/2013:

Site ID:	0603416
Federal Facility:	Not a Federal Facility
NPL Status:	Not on the NPL
Non NPL Status:	NFRAP-Site does not qualify for the NPL based on existing information

CERCLIS-NFRAP Site Contact Details:

Contact Sequence ID:	6428818.00000
Person ID:	6270175.00000
Contact Sequence ID:	13079193.00000
Person ID:	6272897.00000

CERCLIS-NFRAP Assessment History:

Action:	DISCOVERY
Date Started:	/ /
Date Completed:	12/01/86
Priority Level:	Not reported
Action:	ARCHIVE SITE
Date Started:	/ /
Date Completed:	11/01/87
Priority Level:	Not reported
Action:	PRELIMINARY ASSESSMENT
Date Started:	11/01/87
Date Completed:	11/01/87
Priority Level:	NFRAP-Site does not qualify for the NPL based on existing information

Count: 0 records.

ORPHAN SUMMARY

City	EDR ID	Site Name	Site Address	Zip	Database(s)
		NO SITES FOUND			

GOVERNMENT RECORDS SEARCHED / DATA CURRENCY TRACKING

To maintain currency of the following federal and state databases, EDR contacts the appropriate governmental agency on a monthly or quarterly basis, as required.

Number of Days to Update: Provides confirmation that EDR is reporting records that have been updated within 90 days from the date the government agency made the information available to the public.

STANDARD ENVIRONMENTAL RECORDS

Federal NPL site list

NPL: National Priority List

National Priorities List (Superfund). The NPL is a subset of CERCLIS and identifies over 1,200 sites for priority cleanup under the Superfund Program. NPL sites may encompass relatively large areas. As such, EDR provides polygon coverage for over 1,000 NPL site boundaries produced by EPA's Environmental Photographic Interpretation Center (EPIC) and regional EPA offices.

Date of Government Version: 03/07/2016
Date Data Arrived at EDR: 04/05/2016
Date Made Active in Reports: 04/15/2016
Number of Days to Update: 10

Source: EPA
Telephone: N/A
Last EDR Contact: 07/07/2016
Next Scheduled EDR Contact: 10/17/2016
Data Release Frequency: Quarterly

NPL Site Boundaries

Sources:

EPA's Environmental Photographic Interpretation Center (EPIC)
Telephone: 202-564-7333

EPA Region 1
Telephone 617-918-1143

EPA Region 6
Telephone: 214-655-6659

EPA Region 3
Telephone 215-814-5418

EPA Region 7
Telephone: 913-551-7247

EPA Region 4
Telephone 404-562-8033

EPA Region 8
Telephone: 303-312-6774

EPA Region 5
Telephone 312-886-6686

EPA Region 9
Telephone: 415-947-4246

EPA Region 10
Telephone 206-553-8665

Proposed NPL: Proposed National Priority List Sites

A site that has been proposed for listing on the National Priorities List through the issuance of a proposed rule in the Federal Register. EPA then accepts public comments on the site, responds to the comments, and places on the NPL those sites that continue to meet the requirements for listing.

Date of Government Version: 03/07/2016
Date Data Arrived at EDR: 04/05/2016
Date Made Active in Reports: 04/15/2016
Number of Days to Update: 10

Source: EPA
Telephone: N/A
Last EDR Contact: 07/07/2016
Next Scheduled EDR Contact: 10/17/2016
Data Release Frequency: Quarterly

NPL LIENS: Federal Superfund Liens

Federal Superfund Liens. Under the authority granted the USEPA by CERCLA of 1980, the USEPA has the authority to file liens against real property in order to recover remedial action expenditures or when the property owner received notification of potential liability. USEPA compiles a listing of filed notices of Superfund Liens.

Date of Government Version: 10/15/1991
Date Data Arrived at EDR: 02/02/1994
Date Made Active in Reports: 03/30/1994
Number of Days to Update: 56

Source: EPA
Telephone: 202-564-4267
Last EDR Contact: 08/15/2011
Next Scheduled EDR Contact: 11/28/2011
Data Release Frequency: No Update Planned

Federal Delisted NPL site list

Delisted NPL: National Priority List Deletions

The National Oil and Hazardous Substances Pollution Contingency Plan (NCP) establishes the criteria that the EPA uses to delete sites from the NPL. In accordance with 40 CFR 300.425.(e), sites may be deleted from the NPL where no further response is appropriate.

Date of Government Version: 03/07/2016	Source: EPA
Date Data Arrived at EDR: 04/05/2016	Telephone: N/A
Date Made Active in Reports: 04/15/2016	Last EDR Contact: 07/07/2016
Number of Days to Update: 10	Next Scheduled EDR Contact: 10/17/2016
	Data Release Frequency: Quarterly

Federal CERCLIS list

FEDERAL FACILITY: Federal Facility Site Information listing

A listing of National Priority List (NPL) and Base Realignment and Closure (BRAC) sites found in the Comprehensive Environmental Response, Compensation and Liability Information System (CERCLIS) Database where EPA Federal Facilities Restoration and Reuse Office is involved in cleanup activities.

Date of Government Version: 11/13/2015	Source: Environmental Protection Agency
Date Data Arrived at EDR: 01/06/2016	Telephone: 703-603-8704
Date Made Active in Reports: 05/20/2016	Last EDR Contact: 07/06/2016
Number of Days to Update: 135	Next Scheduled EDR Contact: 10/17/2016
	Data Release Frequency: Varies

SEMS: Superfund Enterprise Management System

SEMS (Superfund Enterprise Management System) tracks hazardous waste sites, potentially hazardous waste sites, and remedial activities performed in support of EPA's Superfund Program across the United States. The list was formerly know as CERCLIS, renamed to SEMS by the EPA in 2015. The list contains data on potentially hazardous waste sites that have been reported to the USEPA by states, municipalities, private companies and private persons, pursuant to Section 103 of the Comprehensive Environmental Response, Compensation, and Liability Act (CERCLA). This dataset also contains sites which are either proposed to or on the National Priorities List (NPL) and the sites which are in the screening and assessment phase for possible inclusion on the NPL.

Date of Government Version: 03/07/2016	Source: EPA
Date Data Arrived at EDR: 04/05/2016	Telephone: 800-424-9346
Date Made Active in Reports: 04/15/2016	Last EDR Contact: 04/05/2016
Number of Days to Update: 10	Next Scheduled EDR Contact: 08/01/2016
	Data Release Frequency: Quarterly

Federal CERCLIS NFRAP site list

SEMS-ARCHIVE: Superfund Enterprise Management System Archive

SEMS-ARCHIVE (Superfund Enterprise Management System Archive) tracks sites that have no further interest under the Federal Superfund Program based on available information. The list was formerly known as the CERCLIS-NFRAP, renamed to SEMS ARCHIVE by the EPA in 2015. EPA may perform a minimal level of assessment work at a site while it is archived if site conditions change and/or new information becomes available. Archived sites have been removed and archived from the inventory of SEMS sites. Archived status indicates that, to the best of EPA's knowledge, assessment at a site has been completed and that EPA has determined no further steps will be taken to list the site on the National Priorities List (NPL), unless information indicates this decision was not appropriate or other considerations require a recommendation for listing at a later time. The decision does not necessarily mean that there is no hazard associated with a given site; it only means that. based upon available information, the location is not judged to be potential NPL site.

Date of Government Version: 03/07/2016
Date Data Arrived at EDR: 04/05/2016
Date Made Active in Reports: 04/15/2016
Number of Days to Update: 10

Source: EPA
Telephone: 800-424-9346
Last EDR Contact: 04/05/2016
Next Scheduled EDR Contact: 08/01/2016
Data Release Frequency: Quarterly

Federal RCRA CORRACTS facilities list

CORRACTS: Corrective Action Report

CORRACTS identifies hazardous waste handlers with RCRA corrective action activity.

Date of Government Version: 12/09/2015
Date Data Arrived at EDR: 03/02/2016
Date Made Active in Reports: 04/05/2016
Number of Days to Update: 34

Source: EPA
Telephone: 800-424-9346
Last EDR Contact: 06/30/2016
Next Scheduled EDR Contact: 10/10/2016
Data Release Frequency: Quarterly

Federal RCRA non-CORRACTS TSD facilities list

RCRA-TSDF: RCRA - Treatment, Storage and Disposal

RCRAInfo is EPA's comprehensive information system, providing access to data supporting the Resource Conservation and Recovery Act (RCRA) of 1976 and the Hazardous and Solid Waste Amendments (HSWA) of 1984. The database includes selective information on sites which generate, transport, store, treat and/or dispose of hazardous waste as defined by the Resource Conservation and Recovery Act (RCRA). Transporters are individuals or entities that move hazardous waste from the generator offsite to a facility that can recycle, treat, store, or dispose of the waste. TSDFs treat, store, or dispose of the waste.

Date of Government Version: 12/09/2015
Date Data Arrived at EDR: 03/02/2016
Date Made Active in Reports: 04/05/2016
Number of Days to Update: 34

Source: Environmental Protection Agency
Telephone: 214-665-6444
Last EDR Contact: 06/30/2016
Next Scheduled EDR Contact: 10/17/2016
Data Release Frequency: Quarterly

Federal RCRA generators list

RCRA-LQG: RCRA - Large Quantity Generators

RCRAInfo is EPA's comprehensive information system, providing access to data supporting the Resource Conservation and Recovery Act (RCRA) of 1976 and the Hazardous and Solid Waste Amendments (HSWA) of 1984. The database includes selective information on sites which generate, transport, store, treat and/or dispose of hazardous waste as defined by the Resource Conservation and Recovery Act (RCRA). Large quantity generators (LQGs) generate over 1,000 kilograms (kg) of hazardous waste, or over 1 kg of acutely hazardous waste per month.

Date of Government Version: 12/09/2015
Date Data Arrived at EDR: 03/02/2016
Date Made Active in Reports: 04/05/2016
Number of Days to Update: 34

Source: Environmental Protection Agency
Telephone: 214-665-6444
Last EDR Contact: 06/30/2016
Next Scheduled EDR Contact: 10/17/2016
Data Release Frequency: Quarterly

RCRA-SQG: RCRA - Small Quantity Generators

RCRAInfo is EPA's comprehensive information system, providing access to data supporting the Resource Conservation and Recovery Act (RCRA) of 1976 and the Hazardous and Solid Waste Amendments (HSWA) of 1984. The database includes selective information on sites which generate, transport, store, treat and/or dispose of hazardous waste as defined by the Resource Conservation and Recovery Act (RCRA). Small quantity generators (SQGs) generate between 100 kg and 1,000 kg of hazardous waste per month.

Date of Government Version: 12/09/2015
Date Data Arrived at EDR: 03/02/2016
Date Made Active in Reports: 04/05/2016
Number of Days to Update: 34

Source: Environmental Protection Agency
Telephone: 214-665-6444
Last EDR Contact: 06/30/2016
Next Scheduled EDR Contact: 10/17/2016
Data Release Frequency: Quarterly

RCRA-CESQG: RCRA - Conditionally Exempt Small Quantity Generators

RCRAInfo is EPA's comprehensive information system, providing access to data supporting the Resource Conservation and Recovery Act (RCRA) of 1976 and the Hazardous and Solid Waste Amendments (HSWA) of 1984. The database includes selective information on sites which generate, transport, store, treat and/or dispose of hazardous waste as defined by the Resource Conservation and Recovery Act (RCRA). Conditionally exempt small quantity generators (CESQGs) generate less than 100 kg of hazardous waste, or less than 1 kg of acutely hazardous waste per month.

Date of Government Version: 12/09/2015
Date Data Arrived at EDR: 03/02/2016
Date Made Active in Reports: 04/05/2016
Number of Days to Update: 34

Source: Environmental Protection Agency
Telephone: 214-665-6444
Last EDR Contact: 06/30/2016
Next Scheduled EDR Contact: 10/17/2016
Data Release Frequency: Varies

Federal institutional controls / engineering controls registries

LUCIS: Land Use Control Information System

LUCIS contains records of land use control information pertaining to the former Navy Base Realignment and Closure properties.

Date of Government Version: 05/28/2015
Date Data Arrived at EDR: 05/29/2015
Date Made Active in Reports: 06/11/2015
Number of Days to Update: 13

Source: Department of the Navy
Telephone: 843-820-7326
Last EDR Contact: 05/16/2016
Next Scheduled EDR Contact: 08/29/2016
Data Release Frequency: Varies

US ENG CONTROLS: Engineering Controls Sites List

A listing of sites with engineering controls in place. Engineering controls include various forms of caps, building foundations, liners, and treatment methods to create pathway elimination for regulated substances to enter environmental media or effect human health.

Date of Government Version: 09/10/2015
Date Data Arrived at EDR: 09/11/2015
Date Made Active in Reports: 11/03/2015
Number of Days to Update: 53

Source: Environmental Protection Agency
Telephone: 703-603-0695
Last EDR Contact: 05/25/2016
Next Scheduled EDR Contact: 09/12/2016
Data Release Frequency: Varies

US INST CONTROL: Sites with Institutional Controls

A listing of sites with institutional controls in place. Institutional controls include administrative measures, such as groundwater use restrictions, construction restrictions, property use restrictions, and post remediation care requirements intended to prevent exposure to contaminants remaining on site. Deed restrictions are generally required as part of the institutional controls.

Date of Government Version: 09/10/2015
Date Data Arrived at EDR: 09/11/2015
Date Made Active in Reports: 11/03/2015
Number of Days to Update: 53

Source: Environmental Protection Agency
Telephone: 703-603-0695
Last EDR Contact: 05/25/2016
Next Scheduled EDR Contact: 09/12/2016
Data Release Frequency: Varies

Federal ERNS list

ERNS: Emergency Response Notification System

Emergency Response Notification System. ERNS records and stores information on reported releases of oil and hazardous substances.

Date of Government Version: 03/28/2016
Date Data Arrived at EDR: 03/30/2016
Date Made Active in Reports: 05/20/2016
Number of Days to Update: 51

Source: National Response Center, United States Coast Guard
Telephone: 202-267-2180
Last EDR Contact: 06/28/2016
Next Scheduled EDR Contact: 10/10/2016
Data Release Frequency: Annually

State- and tribal - equivalent NPL

SHWS: State Superfund Registry

State Hazardous Waste Sites. State hazardous waste site records are the states' equivalent to CERCLIS. These sites may or may not already be listed on the federal CERCLIS list. Priority sites planned for cleanup using state funds (state equivalent of Superfund) are identified along with sites where cleanup will be paid for by potentially responsible parties. Available information varies by state.

Date of Government Version: 03/17/2016
Date Data Arrived at EDR: 03/21/2016
Date Made Active in Reports: 05/11/2016
Number of Days to Update: 51

Source: Texas Commission on Environmental Quality
Telephone: 512-239-5680
Last EDR Contact: 06/13/2016
Next Scheduled EDR Contact: 09/26/2016
Data Release Frequency: Semi-Annually

State and tribal landfill and/or solid waste disposal site lists

SWF/LF: Permitted Solid Waste Facilities

Solid Waste Facilities/Landfill Sites. SWF/LF type records typically contain an inventory of solid waste disposal facilities or landfills in a particular state. Depending on the state, these may be active or inactive facilities or open dumps that failed to meet RCRA Subtitle D Section 4004 criteria for solid waste landfills or disposal sites.

Date of Government Version: 03/29/2016
Date Data Arrived at EDR: 03/31/2016
Date Made Active in Reports: 05/11/2016
Number of Days to Update: 41

Source: Texas Commission on Environmental Quality
Telephone: 512-239-6706
Last EDR Contact: 04/25/2016
Next Scheduled EDR Contact: 08/08/2016
Data Release Frequency: Quarterly

H-GAC CLI: Houston-Galveston Closed Landfill Inventory

Closed Landfill Inventory for the Houston-Galveston Area Council Region. In 1993, the Texas Legislature passed House Bill (HB) 2537, which required Councils of Governments (COGs) to develop an inventory of closed municipal solid waste landfills for their regional solid waste management plans.

Date of Government Version: 10/06/2014
Date Data Arrived at EDR: 10/09/2014
Date Made Active in Reports: 11/26/2014
Number of Days to Update: 48

Source: Houston-Galveston Area Council
Telephone: 832-681-2518
Last EDR Contact: 07/01/2016
Next Scheduled EDR Contact: 10/17/2016
Data Release Frequency: Varies

CLI: Closed Landfill Inventory

Closed and abandoned landfills (permitted as well as unauthorized) across the state of Texas. For current information regarding any of the sites included in this database, contact the appropriate Council of Governments agency.

Date of Government Version: 08/30/1999
Date Data Arrived at EDR: 09/28/2000
Date Made Active in Reports: 10/30/2000
Number of Days to Update: 32

Source: Texas Commission on Environmental Quality
Telephone: N/A
Last EDR Contact: 06/28/2016
Next Scheduled EDR Contact: 10/17/2016
Data Release Frequency: Varies

WASTEMGT: Commercial Hazardous & Solid Waste Management Facilities
This list contains commercial recycling facilities and facilities permitted or authorized (interim status) by the Texas Natural Resource Conservation Commission.

Date of Government Version: 07/01/2014
Date Data Arrived at EDR: 10/10/2014
Date Made Active in Reports: 11/26/2014
Number of Days to Update: 47

Source: Texas Commission on Environmental Quality
Telephone: 512-239-2920
Last EDR Contact: 07/08/2016
Next Scheduled EDR Contact: 10/17/2016
Data Release Frequency: Varies

State and tribal leaking storage tank lists

INDIAN LUST R5: Leaking Underground Storage Tanks on Indian Land
Leaking underground storage tanks located on Indian Land in Michigan, Minnesota and Wisconsin.

Date of Government Version: 02/17/2016
Date Data Arrived at EDR: 04/27/2016
Date Made Active in Reports: 06/03/2016
Number of Days to Update: 37

Source: EPA, Region 5
Telephone: 312-886-7439
Last EDR Contact: 04/27/2016
Next Scheduled EDR Contact: 08/08/2016
Data Release Frequency: Varies

INDIAN LUST R8: Leaking Underground Storage Tanks on Indian Land
LUSTs on Indian land in Colorado, Montana, North Dakota, South Dakota, Utah and Wyoming.

Date of Government Version: 10/13/2015
Date Data Arrived at EDR: 10/23/2015
Date Made Active in Reports: 02/18/2016
Number of Days to Update: 118

Source: EPA Region 8
Telephone: 303-312-6271
Last EDR Contact: 04/27/2016
Next Scheduled EDR Contact: 08/08/2016
Data Release Frequency: Quarterly

INDIAN LUST R10: Leaking Underground Storage Tanks on Indian Land
LUSTs on Indian land in Alaska, Idaho, Oregon and Washington.

Date of Government Version: 01/07/2016
Date Data Arrived at EDR: 01/08/2016
Date Made Active in Reports: 02/18/2016
Number of Days to Update: 41

Source: EPA Region 10
Telephone: 206-553-2857
Last EDR Contact: 04/29/2016
Next Scheduled EDR Contact: 08/08/2016
Data Release Frequency: Quarterly

INDIAN LUST R9: Leaking Underground Storage Tanks on Indian Land
LUSTs on Indian land in Arizona, California, New Mexico and Nevada

Date of Government Version: 02/25/2016
Date Data Arrived at EDR: 04/27/2016
Date Made Active in Reports: 06/03/2016
Number of Days to Update: 37

Source: Environmental Protection Agency
Telephone: 415-972-3372
Last EDR Contact: 04/27/2016
Next Scheduled EDR Contact: 08/08/2016
Data Release Frequency: Quarterly

INDIAN LUST R7: Leaking Underground Storage Tanks on Indian Land
LUSTs on Indian land in Iowa, Kansas, and Nebraska

Date of Government Version: 10/09/2015
Date Data Arrived at EDR: 02/12/2016
Date Made Active in Reports: 06/03/2016
Number of Days to Update: 112

Source: EPA Region 7
Telephone: 913-551-7003
Last EDR Contact: 04/29/2016
Next Scheduled EDR Contact: 08/08/2016
Data Release Frequency: Varies

INDIAN LUST R6: Leaking Underground Storage Tanks on Indian Land
LUSTs on Indian land in New Mexico and Oklahoma.

Date of Government Version: 12/11/2015
Date Data Arrived at EDR: 02/19/2016
Date Made Active in Reports: 06/03/2016
Number of Days to Update: 105

Source: EPA Region 6
Telephone: 214-665-6597
Last EDR Contact: 04/29/2016
Next Scheduled EDR Contact: 08/08/2016
Data Release Frequency: Varies

INDIAN LUST R4: Leaking Underground Storage Tanks on Indian Land
LUSTs on Indian land in Florida, Mississippi and North Carolina.

Date of Government Version: 02/05/2016
Date Data Arrived at EDR: 04/29/2016
Date Made Active in Reports: 06/03/2016
Number of Days to Update: 35

Source: EPA Region 4
Telephone: 404-562-8677
Last EDR Contact: 04/26/2016
Next Scheduled EDR Contact: 08/08/2016
Data Release Frequency: Semi-Annually

INDIAN LUST R1: Leaking Underground Storage Tanks on Indian Land
A listing of leaking underground storage tank locations on Indian Land.

Date of Government Version: 10/27/2015
Date Data Arrived at EDR: 10/29/2015
Date Made Active in Reports: 01/04/2016
Number of Days to Update: 67

Source: EPA Region 1
Telephone: 617-918-1313
Last EDR Contact: 04/29/2016
Next Scheduled EDR Contact: 08/08/2016
Data Release Frequency: Varies

LPST: Leaking Petroleum Storage Tank Database
An inventory of reported leaking petroleum storage tank incidents. Not all states maintain these records, and the information stored varies by state.

Date of Government Version: 06/05/2016
Date Data Arrived at EDR: 07/01/2016
Date Made Active in Reports: 07/14/2016
Number of Days to Update: 13

Source: Texas Commission on Environmental Quality
Telephone: 512-239-2200
Last EDR Contact: 06/27/2016
Next Scheduled EDR Contact: 10/10/2016
Data Release Frequency: Quarterly

State and tribal registered storage tank lists

FEMA UST: Underground Storage Tank Listing
A listing of all FEMA owned underground storage tanks.

Date of Government Version: 01/01/2010
Date Data Arrived at EDR: 02/16/2010
Date Made Active in Reports: 04/12/2010
Number of Days to Update: 55

Source: FEMA
Telephone: 202-646-5797
Last EDR Contact: 07/07/2016
Next Scheduled EDR Contact: 10/24/2016
Data Release Frequency: Varies

UST: Petroleum Storage Tank Database
Registered Underground Storage Tanks. UST's are regulated under Subtitle I of the Resource Conservation and Recovery Act (RCRA) and must be registered with the state department responsible for administering the UST program. Available information varies by state program.

Date of Government Version: 02/29/2016
Date Data Arrived at EDR: 03/31/2016
Date Made Active in Reports: 05/10/2016
Number of Days to Update: 40

Source: Texas Commission on Environmental Quality
Telephone: 512-239-2160
Last EDR Contact: 07/01/2016
Next Scheduled EDR Contact: 10/10/2016
Data Release Frequency: Quarterly

AST: Petroleum Storage Tank Database
Registered Aboveground Storage Tanks.

Date of Government Version: 02/29/2016
Date Data Arrived at EDR: 03/31/2016
Date Made Active in Reports: 05/10/2016
Number of Days to Update: 40

Source: Texas Commission on Environmental Quality
Telephone: 512-239-2160
Last EDR Contact: 07/01/2016
Next Scheduled EDR Contact: 10/10/2016
Data Release Frequency: Quarterly

INDIAN UST R10: Underground Storage Tanks on Indian Land

The Indian Underground Storage Tank (UST) database provides information about underground storage tanks on Indian land in EPA Region 10 (Alaska, Idaho, Oregon, Washington, and Tribal Nations).

Date of Government Version: 01/07/2016
Date Data Arrived at EDR: 01/08/2016
Date Made Active in Reports: 02/18/2016
Number of Days to Update: 41

Source: EPA Region 10
Telephone: 206-553-2857
Last EDR Contact: 04/29/2016
Next Scheduled EDR Contact: 08/08/2016
Data Release Frequency: Quarterly

INDIAN UST R6: Underground Storage Tanks on Indian Land

The Indian Underground Storage Tank (UST) database provides information about underground storage tanks on Indian land in EPA Region 6 (Louisiana, Arkansas, Oklahoma, New Mexico, Texas and 65 Tribes).

Date of Government Version: 12/03/2015
Date Data Arrived at EDR: 02/04/2016
Date Made Active in Reports: 06/03/2016
Number of Days to Update: 120

Source: EPA Region 6
Telephone: 214-665-7591
Last EDR Contact: 04/29/2016
Next Scheduled EDR Contact: 08/08/2016
Data Release Frequency: Semi-Annually

INDIAN UST R5: Underground Storage Tanks on Indian Land

The Indian Underground Storage Tank (UST) database provides information about underground storage tanks on Indian land in EPA Region 5 (Michigan, Minnesota and Wisconsin and Tribal Nations).

Date of Government Version: 11/05/2015
Date Data Arrived at EDR: 11/13/2015
Date Made Active in Reports: 01/04/2016
Number of Days to Update: 52

Source: EPA Region 5
Telephone: 312-886-6136
Last EDR Contact: 04/27/2016
Next Scheduled EDR Contact: 08/08/2016
Data Release Frequency: Varies

INDIAN UST R4: Underground Storage Tanks on Indian Land

The Indian Underground Storage Tank (UST) database provides information about underground storage tanks on Indian land in EPA Region 4 (Alabama, Florida, Georgia, Kentucky, Mississippi, North Carolina, South Carolina, Tennessee and Tribal Nations)

Date of Government Version: 02/05/2016
Date Data Arrived at EDR: 04/29/2016
Date Made Active in Reports: 06/03/2016
Number of Days to Update: 35

Source: EPA Region 4
Telephone: 404-562-9424
Last EDR Contact: 04/26/2016
Next Scheduled EDR Contact: 08/08/2016
Data Release Frequency: Semi-Annually

INDIAN UST R1: Underground Storage Tanks on Indian Land

The Indian Underground Storage Tank (UST) database provides information about underground storage tanks on Indian land in EPA Region 1 (Connecticut, Maine, Massachusetts, New Hampshire, Rhode Island, Vermont and ten Tribal Nations).

Date of Government Version: 10/20/2015
Date Data Arrived at EDR: 10/29/2015
Date Made Active in Reports: 01/04/2016
Number of Days to Update: 67

Source: EPA, Region 1
Telephone: 617-918-1313
Last EDR Contact: 04/29/2016
Next Scheduled EDR Contact: 08/08/2016
Data Release Frequency: Varies

INDIAN UST R7: Underground Storage Tanks on Indian Land

The Indian Underground Storage Tank (UST) database provides information about underground storage tanks on Indian land in EPA Region 7 (Iowa, Kansas, Missouri, Nebraska, and 9 Tribal Nations).

Date of Government Version: 09/23/2014
Date Data Arrived at EDR: 11/25/2014
Date Made Active in Reports: 01/29/2015
Number of Days to Update: 65

Source: EPA Region 7
Telephone: 913-551-7003
Last EDR Contact: 04/29/2016
Next Scheduled EDR Contact: 08/08/2016
Data Release Frequency: Varies

INDIAN UST R8: Underground Storage Tanks on Indian Land

The Indian Underground Storage Tank (UST) database provides information about underground storage tanks on Indian land in EPA Region 8 (Colorado, Montana, North Dakota, South Dakota, Utah, Wyoming and 27 Tribal Nations).

Date of Government Version: 01/26/2016
Date Data Arrived at EDR: 02/05/2016
Date Made Active in Reports: 06/03/2016
Number of Days to Update: 119

Source: EPA Region 8
Telephone: 303-312-6137
Last EDR Contact: 04/29/2016
Next Scheduled EDR Contact: 08/08/2016
Data Release Frequency: Quarterly

INDIAN UST R9: Underground Storage Tanks on Indian Land

The Indian Underground Storage Tank (UST) database provides information about underground storage tanks on Indian land in EPA Region 9 (Arizona, California, Hawaii, Nevada, the Pacific Islands, and Tribal Nations).

Date of Government Version: 02/25/2016
Date Data Arrived at EDR: 04/27/2016
Date Made Active in Reports: 06/03/2016
Number of Days to Update: 37

Source: EPA Region 9
Telephone: 415-972-3368
Last EDR Contact: 04/27/2016
Next Scheduled EDR Contact: 08/08/2016
Data Release Frequency: Quarterly

State and tribal institutional control / engineering control registries

AUL: Sites with Controls

Activity and use limitations include both engineering controls and institutional controls.

Date of Government Version: 10/07/2015
Date Data Arrived at EDR: 10/09/2015
Date Made Active in Reports: 11/13/2015
Number of Days to Update: 35

Source: Texas Commission on Environmental Quality
Telephone: 512-239-5891
Last EDR Contact: 07/05/2016
Next Scheduled EDR Contact: 10/17/2016
Data Release Frequency: Varies

State and tribal voluntary cleanup sites

VCP RRC: Voluntary Cleanup Program Sites

The Voluntary Cleanup Program (RRC-VCP) provides an incentive to remediate Oil & Gas related pollution by participants as long as they did not cause or contribute to the contamination. Applicants to the program receive a release of liability to the state in exchange for a successful cleanup.

Date of Government Version: 01/20/2016
Date Data Arrived at EDR: 04/08/2016
Date Made Active in Reports: 05/11/2016
Number of Days to Update: 33

Source: Railroad Commission of Texas
Telephone: 512-463-6969
Last EDR Contact: 07/07/2016
Next Scheduled EDR Contact: 10/17/2016
Data Release Frequency: Varies

VCP TCEQ: Voluntary Cleanup Program Database

The Texas Voluntary Cleanup Program was established to provide administrative, technical, and legal incentives to encourage the cleanup of contaminated sites in Texas.

Date of Government Version: 04/05/2016
Date Data Arrived at EDR: 04/08/2016
Date Made Active in Reports: 05/11/2016
Number of Days to Update: 33

Source: Texas Commission on Environmental Quality
Telephone: 512-239-5891
Last EDR Contact: 07/05/2016
Next Scheduled EDR Contact: 10/17/2016
Data Release Frequency: Quarterly

INDIAN VCP R1: Voluntary Cleanup Priority Listing
A listing of voluntary cleanup priority sites located on Indian Land located in Region 1.

Date of Government Version: 07/27/2015
Date Data Arrived at EDR: 09/29/2015
Date Made Active in Reports: 02/18/2016
Number of Days to Update: 142

Source: EPA, Region 1
Telephone: 617-918-1102
Last EDR Contact: 07/01/2016
Next Scheduled EDR Contact: 10/10/2016
Data Release Frequency: Varies

INDIAN VCP R7: Voluntary Cleanup Priority Lisitng
A listing of voluntary cleanup priority sites located on Indian Land located in Region 7.

Date of Government Version: 03/20/2008
Date Data Arrived at EDR: 04/22/2008
Date Made Active in Reports: 05/19/2008
Number of Days to Update: 27

Source: EPA, Region 7
Telephone: 913-551-7365
Last EDR Contact: 04/20/2009
Next Scheduled EDR Contact: 07/20/2009
Data Release Frequency: Varies

State and tribal Brownfields sites

BROWNFIELDS: Brownfields Site Assessments
Brownfield site assessments that are being cleaned under EPA grant monies.

Date of Government Version: 04/05/2016
Date Data Arrived at EDR: 04/08/2016
Date Made Active in Reports: 05/11/2016
Number of Days to Update: 33

Source: TCEQ
Telephone: 512-239-5872
Last EDR Contact: 07/05/2016
Next Scheduled EDR Contact: 10/17/2016
Data Release Frequency: Semi-Annually

ADDITIONAL ENVIRONMENTAL RECORDS

Local Brownfield lists

US BROWNFIELDS: A Listing of Brownfields Sites
Brownfields are real property, the expansion, redevelopment, or reuse of which may be complicated by the presence or potential presence of a hazardous substance, pollutant, or contaminant. Cleaning up and reinvesting in these properties takes development pressures off of undeveloped, open land, and both improves and protects the environment. Assessment, Cleanup and Redevelopment Exchange System (ACRES) stores information reported by EPA Brownfields grant recipients on brownfields properties assessed or cleaned up with grant funding as well as information on Targeted Brownfields Assessments performed by EPA Regions. A listing of ACRES Brownfield sites is obtained from Cleanups in My Community. Cleanups in My Community provides information on Brownfields properties for which information is reported back to EPA, as well as areas served by Brownfields grant programs.

Date of Government Version: 03/21/2016
Date Data Arrived at EDR: 03/22/2016
Date Made Active in Reports: 07/13/2016
Number of Days to Update: 113

Source: Environmental Protection Agency
Telephone: 202-566-2777
Last EDR Contact: 06/22/2016
Next Scheduled EDR Contact: 10/03/2016
Data Release Frequency: Semi-Annually

Local Lists of Landfill / Solid Waste Disposal Sites

NCTCOG LI: North Central Landfill Inventory
North Central Texas Council of Governments landfill database.

Date of Government Version: 04/04/2016
Date Data Arrived at EDR: 04/06/2016
Date Made Active in Reports: 05/11/2016
Number of Days to Update: 35

Source: North Central Texas Council of Governments
Telephone: 817-695-9223
Last EDR Contact: 07/05/2016
Next Scheduled EDR Contact: 10/17/2016
Data Release Frequency: Varies

CAPCOG LI: Capitol Area Landfill Inventory
Permitted and unpermitted landfills for the CAPCOG region. Serving Bastrop, Blanco, Burnet, Caldwell, Fayette, Hays, Lee, Llano, Travis, and Williamson Counties.

Date of Government Version: 08/04/2008
Date Data Arrived at EDR: 01/07/2016
Date Made Active in Reports: 03/17/2016
Number of Days to Update: 70

Source: Capital Area Council of Governments
Telephone: 512-916-6000
Last EDR Contact: 07/08/2016
Next Scheduled EDR Contact: 10/17/2016
Data Release Frequency: Varies

SWRCY: Recycling Facility Listing
A listing of recycling facilities in the state.

Date of Government Version: 03/08/2016
Date Data Arrived at EDR: 03/11/2016
Date Made Active in Reports: 05/11/2016
Number of Days to Update: 61

Source: TCEQ
Telephone: 512-239-6700
Last EDR Contact: 05/16/2016
Next Scheduled EDR Contact: 08/29/2016
Data Release Frequency: Varies

INDIAN ODI: Report on the Status of Open Dumps on Indian Lands
Location of open dumps on Indian land.

Date of Government Version: 12/31/1998
Date Data Arrived at EDR: 12/03/2007
Date Made Active in Reports: 01/24/2008
Number of Days to Update: 52

Source: Environmental Protection Agency
Telephone: 703-308-8245
Last EDR Contact: 04/27/2016
Next Scheduled EDR Contact: 08/15/2016
Data Release Frequency: Varies

DEBRIS REGION 9: Torres Martinez Reservation Illegal Dump Site Locations
A listing of illegal dump sites location on the Torres Martinez Indian Reservation located in eastern Riverside County and northern Imperial County, California.

Date of Government Version: 01/12/2009
Date Data Arrived at EDR: 05/07/2009
Date Made Active in Reports: 09/21/2009
Number of Days to Update: 137

Source: EPA, Region 9
Telephone: 415-947-4219
Last EDR Contact: 04/21/2016
Next Scheduled EDR Contact: 08/08/2016
Data Release Frequency: No Update Planned

ODI: Open Dump Inventory
An open dump is defined as a disposal facility that does not comply with one or more of the Part 257 or Part 258 Subtitle D Criteria.

Date of Government Version: 06/30/1985
Date Data Arrived at EDR: 08/09/2004
Date Made Active in Reports: 09/17/2004
Number of Days to Update: 39

Source: Environmental Protection Agency
Telephone: 800-424-9346
Last EDR Contact: 06/09/2004
Next Scheduled EDR Contact: N/A
Data Release Frequency: No Update Planned

Local Lists of Hazardous waste / Contaminated Sites

US HIST CDL: National Clandestine Laboratory Register
A listing of clandestine drug lab locations that have been removed from the DEAs National Clandestine Laboratory Register.

Date of Government Version: 05/04/2016
Date Data Arrived at EDR: 06/03/2016
Date Made Active in Reports: 07/13/2016
Number of Days to Update: 40

Source: Drug Enforcement Administration
Telephone: 202-307-1000
Last EDR Contact: 05/31/2016
Next Scheduled EDR Contact: 06/13/2016
Data Release Frequency: No Update Planned

PRIORITY CLEANERS: Dry Cleaner Remediation Program Prioritization List
A listing of dry cleaner related contaminated sites.

Date of Government Version: 03/01/2016
Date Data Arrived at EDR: 03/11/2016
Date Made Active in Reports: 05/11/2016
Number of Days to Update: 61

Source: Texas Commisision on Environmenatl Quality
Telephone: 512-239-5658
Last EDR Contact: 06/08/2016
Next Scheduled EDR Contact: 09/19/2016
Data Release Frequency: Varies

DEL SHWS: Deleted Superfund Registry Sites
Sites have been deleted from the state Superfund registry in accordance with the Act, ?361.189

Date of Government Version: 03/17/2016
Date Data Arrived at EDR: 03/21/2016
Date Made Active in Reports: 05/11/2016
Number of Days to Update: 51

Source: Texas Commission on Environmental Quality
Telephone: 512-239-0666
Last EDR Contact: 06/13/2016
Next Scheduled EDR Contact: 09/26/2016
Data Release Frequency: Quarterly

US CDL: Clandestine Drug Labs
A listing of clandestine drug lab locations. The U.S. Department of Justice ("the Department") provides this web site as a public service. It contains addresses of some locations where law enforcement agencies reported they found chemicals or other items that indicated the presence of either clandestine drug laboratories or dumpsites. In most cases, the source of the entries is not the Department, and the Department has not verified the entry and does not guarantee its accuracy. Members of the public must verify the accuracy of all entries by, for example, contacting local law enforcement and local health departments.

Date of Government Version: 05/04/2016
Date Data Arrived at EDR: 06/03/2016
Date Made Active in Reports: 07/13/2016
Number of Days to Update: 40

Source: Drug Enforcement Administration
Telephone: 202-307-1000
Last EDR Contact: 05/31/2016
Next Scheduled EDR Contact: 09/12/2016
Data Release Frequency: Quarterly

Local Land Records

HIST LIENS: Environmental Liens Listing
This listing contains information fields that are no longer tracked in the LIENS database.

Date of Government Version: 03/23/2007
Date Data Arrived at EDR: 03/23/2007
Date Made Active in Reports: 05/02/2007
Number of Days to Update: 40

Source: Texas Commission on Environmental Qualilty
Telephone: 512-239-2209
Last EDR Contact: 12/17/2007
Next Scheduled EDR Contact: 03/17/2008
Data Release Frequency: No Update Planned

LIENS: Environmental Liens Listing
The listing covers TCEQ liens placed against either State Superfund sites or Federal Superfund sites to recover cost incurred by TCEQ.

Date of Government Version: 08/24/2015
Date Data Arrived at EDR: 08/26/2015
Date Made Active in Reports: 10/01/2015
Number of Days to Update: 36

Source: Texas Commission on Environmental Quality
Telephone: 512-239-2209
Last EDR Contact: 03/04/2016
Next Scheduled EDR Contact: 09/05/2016
Data Release Frequency: Varies

LIENS 2: CERCLA Lien Information
A Federal CERCLA ('Superfund') lien can exist by operation of law at any site or property at which EPA has spent Superfund monies. These monies are spent to investigate and address releases and threatened releases of contamination. CERCLIS provides information as to the identity of these sites and properties.

Date of Government Version: 02/18/2014
Date Data Arrived at EDR: 03/18/2014
Date Made Active in Reports: 04/24/2014
Number of Days to Update: 37

Source: Environmental Protection Agency
Telephone: 202-564-6023
Last EDR Contact: 04/26/2016
Next Scheduled EDR Contact: 08/08/2016
Data Release Frequency: Varies

Records of Emergency Release Reports

HMIRS: Hazardous Materials Information Reporting System
Hazardous Materials Incident Report System. HMIRS contains hazardous material spill incidents reported to DOT.

Date of Government Version: 06/24/2015
Date Data Arrived at EDR: 06/26/2015
Date Made Active in Reports: 09/02/2015
Number of Days to Update: 68

Source: U.S. Department of Transportation
Telephone: 202-366-4555
Last EDR Contact: 06/28/2016
Next Scheduled EDR Contact: 10/10/2016
Data Release Frequency: Annually

SPILLS: Spills Database
Spills reported to the Emergency Response Division.

Date of Government Version: 02/26/2016
Date Data Arrived at EDR: 03/01/2016
Date Made Active in Reports: 03/24/2016
Number of Days to Update: 23

Source: Texas Commission on Environmental Quality
Telephone: 512-239-2507
Last EDR Contact: 04/18/2016
Next Scheduled EDR Contact: 08/01/2016
Data Release Frequency: Quarterly

SPILLS 90: SPILLS90 data from FirstSearch
Spills 90 includes those spill and release records available exclusively from FirstSearch databases. Typically, they may include chemical, oil and/or hazardous substance spills recorded after 1990. Duplicate records that are already included in EDR incident and release records are not included in Spills 90.

Date of Government Version: 10/23/2012
Date Data Arrived at EDR: 01/03/2013
Date Made Active in Reports: 03/07/2013
Number of Days to Update: 63

Source: FirstSearch
Telephone: N/A
Last EDR Contact: 01/03/2013
Next Scheduled EDR Contact: N/A
Data Release Frequency: No Update Planned

SPILLS 80: SPILLS80 data from FirstSearch
Spills 80 includes those spill and release records available from FirstSearch databases prior to 1990. Typically, they may include chemical, oil and/or hazardous substance spills recorded before 1990. Duplicate records that are already included in EDR incident and release records are not included in Spills 80.

Date of Government Version: 05/15/2005
Date Data Arrived at EDR: 01/03/2013
Date Made Active in Reports: 03/07/2013
Number of Days to Update: 63

Source: FirstSearch
Telephone: N/A
Last EDR Contact: 01/03/2013
Next Scheduled EDR Contact: N/A
Data Release Frequency: No Update Planned

Other Ascertainable Records

RCRA NonGen / NLR: RCRA - Non Generators / No Longer Regulated
RCRAInfo is EPA's comprehensive information system, providing access to data supporting the Resource Conservation and Recovery Act (RCRA) of 1976 and the Hazardous and Solid Waste Amendments (HSWA) of 1984. The database includes selective information on sites which generate, transport, store, treat and/or dispose of hazardous waste as defined by the Resource Conservation and Recovery Act (RCRA). Non-Generators do not presently generate hazardous waste.

Date of Government Version: 12/09/2015
Date Data Arrived at EDR: 03/02/2016
Date Made Active in Reports: 04/05/2016
Number of Days to Update: 34

Source: Environmental Protection Agency
Telephone: 214-665-6444
Last EDR Contact: 06/30/2016
Next Scheduled EDR Contact: 10/17/2016
Data Release Frequency: Varies

FUDS: Formerly Used Defense Sites
The listing includes locations of Formerly Used Defense Sites properties where the US Army Corps of Engineers is actively working or will take necessary cleanup actions.

Date of Government Version: 01/31/2015
Date Data Arrived at EDR: 07/08/2015
Date Made Active in Reports: 10/13/2015
Number of Days to Update: 97

Source: U.S. Army Corps of Engineers
Telephone: 202-528-4285
Last EDR Contact: 06/10/2016
Next Scheduled EDR Contact: 09/19/2016
Data Release Frequency: Varies

DOD: Department of Defense Sites

This data set consists of federally owned or administered lands, administered by the Department of Defense, that have any area equal to or greater than 640 acres of the United States, Puerto Rico, and the U.S. Virgin Islands.

Date of Government Version: 12/31/2005
Date Data Arrived at EDR: 11/10/2006
Date Made Active in Reports: 01/11/2007
Number of Days to Update: 62

Source: USGS
Telephone: 888-275-8747
Last EDR Contact: 04/15/2016
Next Scheduled EDR Contact: 07/25/2016
Data Release Frequency: Semi-Annually

FEDLAND: Federal and Indian Lands

Federally and Indian administrated lands of the United States. Lands included are administrated by: Army Corps of Engineers, Bureau of Reclamation, National Wild and Scenic River, National Wildlife Refuge, Public Domain Land, Wilderness, Wilderness Study Area, Wildlife Management Area, Bureau of Indian Affairs, Bureau of Land Management, Department of Justice, Forest Service, Fish and Wildlife Service, National Park Service.

Date of Government Version: 12/31/2005
Date Data Arrived at EDR: 02/06/2006
Date Made Active in Reports: 01/11/2007
Number of Days to Update: 339

Source: U.S. Geological Survey
Telephone: 888-275-8747
Last EDR Contact: 04/15/2016
Next Scheduled EDR Contact: 07/25/2016
Data Release Frequency: N/A

SCRD DRYCLEANERS: State Coalition for Remediation of Drycleaners Listing

The State Coalition for Remediation of Drycleaners was established in 1998, with support from the U.S. EPA Office of Superfund Remediation and Technology Innovation. It is comprised of representatives of states with established drycleaner remediation programs. Currently the member states are Alabama, Connecticut, Florida, Illinois, Kansas, Minnesota, Missouri, North Carolina, Oregon, South Carolina, Tennessee, Texas, and Wisconsin.

Date of Government Version: 03/07/2011
Date Data Arrived at EDR: 03/09/2011
Date Made Active in Reports: 05/02/2011
Number of Days to Update: 54

Source: Environmental Protection Agency
Telephone: 615-532-8599
Last EDR Contact: 05/20/2016
Next Scheduled EDR Contact: 08/29/2016
Data Release Frequency: Varies

US FIN ASSUR: Financial Assurance Information

All owners and operators of facilities that treat, store, or dispose of hazardous waste are required to provide proof that they will have sufficient funds to pay for the clean up, closure, and post-closure care of their facilities.

Date of Government Version: 09/01/2015
Date Data Arrived at EDR: 09/03/2015
Date Made Active in Reports: 11/03/2015
Number of Days to Update: 61

Source: Environmental Protection Agency
Telephone: 202-566-1917
Last EDR Contact: 05/18/2016
Next Scheduled EDR Contact: 08/29/2016
Data Release Frequency: Quarterly

EPA WATCH LIST: EPA WATCH LIST

EPA maintains a "Watch List" to facilitate dialogue between EPA, state and local environmental agencies on enforcement matters relating to facilities with alleged violations identified as either significant or high priority. Being on the Watch List does not mean that the facility has actually violated the law only that an investigation by EPA or a state or local environmental agency has led those organizations to allege that an unproven violation has in fact occurred. Being on the Watch List does not represent a higher level of concern regarding the alleged violations that were detected, but instead indicates cases requiring additional dialogue between EPA, state and local agencies - primarily because of the length of time the alleged violation has gone unaddressed or unresolved.

Date of Government Version: 08/30/2013
Date Data Arrived at EDR: 03/21/2014
Date Made Active in Reports: 06/17/2014
Number of Days to Update: 88

Source: Environmental Protection Agency
Telephone: 617-520-3000
Last EDR Contact: 05/09/2016
Next Scheduled EDR Contact: 08/22/2016
Data Release Frequency: Quarterly

2020 COR ACTION: 2020 Corrective Action Program List

The EPA has set ambitious goals for the RCRA Corrective Action program by creating the 2020 Corrective Action Universe. This RCRA cleanup baseline includes facilities expected to need corrective action. The 2020 universe contains a wide variety of sites. Some properties are heavily contaminated while others were contaminated but have since been cleaned up. Still others have not been fully investigated yet, and may require little or no remediation. Inclusion in the 2020 Universe does not necessarily imply failure on the part of a facility to meet its RCRA obligations.

Date of Government Version: 04/22/2013
Date Data Arrived at EDR: 03/03/2015
Date Made Active in Reports: 03/09/2015
Number of Days to Update: 6

Source: Environmental Protection Agency
Telephone: 703-308-4044
Last EDR Contact: 05/12/2016
Next Scheduled EDR Contact: 08/22/2016
Data Release Frequency: Varies

TSCA: Toxic Substances Control Act

Toxic Substances Control Act. TSCA identifies manufacturers and importers of chemical substances included on the TSCA Chemical Substance Inventory list. It includes data on the production volume of these substances by plant site.

Date of Government Version: 12/31/2012
Date Data Arrived at EDR: 01/15/2015
Date Made Active in Reports: 01/29/2015
Number of Days to Update: 14

Source: EPA
Telephone: 202-260-5521
Last EDR Contact: 06/24/2016
Next Scheduled EDR Contact: 10/03/2016
Data Release Frequency: Every 4 Years

TRIS: Toxic Chemical Release Inventory System

Toxic Release Inventory System. TRIS identifies facilities which release toxic chemicals to the air, water and land in reportable quantities under SARA Title III Section 313.

Date of Government Version: 12/31/2014
Date Data Arrived at EDR: 11/24/2015
Date Made Active in Reports: 04/05/2016
Number of Days to Update: 133

Source: EPA
Telephone: 202-566-0250
Last EDR Contact: 05/24/2016
Next Scheduled EDR Contact: 09/05/2016
Data Release Frequency: Annually

SSTS: Section 7 Tracking Systems

Section 7 of the Federal Insecticide, Fungicide and Rodenticide Act, as amended (92 Stat. 829) requires all registered pesticide-producing establishments to submit a report to the Environmental Protection Agency by March 1st each year. Each establishment must report the types and amounts of pesticides, active ingredients and devices being produced, and those having been produced and sold or distributed in the past year.

Date of Government Version: 12/31/2009
Date Data Arrived at EDR: 12/10/2010
Date Made Active in Reports: 02/25/2011
Number of Days to Update: 77

Source: EPA
Telephone: 202-564-4203
Last EDR Contact: 04/25/2016
Next Scheduled EDR Contact: 08/08/2016
Data Release Frequency: Annually

ROD: Records Of Decision

Record of Decision. ROD documents mandate a permanent remedy at an NPL (Superfund) site containing technical and health information to aid in the cleanup.

Date of Government Version: 11/25/2013
Date Data Arrived at EDR: 12/12/2013
Date Made Active in Reports: 02/24/2014
Number of Days to Update: 74

Source: EPA
Telephone: 703-416-0223
Last EDR Contact: 06/07/2016
Next Scheduled EDR Contact: 09/19/2016
Data Release Frequency: Annually

RMP: Risk Management Plans

When Congress passed the Clean Air Act Amendments of 1990, it required EPA to publish regulations and guidance for chemical accident prevention at facilities using extremely hazardous substances. The Risk Management Program Rule (RMP Rule) was written to implement Section 112(r) of these amendments. The rule, which built upon existing industry codes and standards, requires companies of all sizes that use certain flammable and toxic substances to develop a Risk Management Program, which includes a(n): Hazard assessment that details the potential effects of an accidental release, an accident history of the last five years, and an evaluation of worst-case and alternative accidental releases; Prevention program that includes safety precautions and maintenance, monitoring, and employee training measures; and Emergency response program that spells out emergency health care, employee training measures and procedures for informing the public and response agencies (e.g the fire department) should an accident occur.

Date of Government Version: 08/01/2015
Date Data Arrived at EDR: 08/26/2015
Date Made Active in Reports: 11/03/2015
Number of Days to Update: 69

Source: Environmental Protection Agency
Telephone: 202-564-8600
Last EDR Contact: 04/25/2016
Next Scheduled EDR Contact: 08/08/2016
Data Release Frequency: Varies

RAATS: RCRA Administrative Action Tracking System

RCRA Administration Action Tracking System. RAATS contains records based on enforcement actions issued under RCRA pertaining to major violators and includes administrative and civil actions brought by the EPA. For administration actions after September 30, 1995, data entry in the RAATS database was discontinued. EPA will retain a copy of the database for historical records. It was necessary to terminate RAATS because a decrease in agency resources made it impossible to continue to update the information contained in the database.

Date of Government Version: 04/17/1995
Date Data Arrived at EDR: 07/03/1995
Date Made Active in Reports: 08/07/1995
Number of Days to Update: 35

Source: EPA
Telephone: 202-564-4104
Last EDR Contact: 06/02/2008
Next Scheduled EDR Contact: 09/01/2008
Data Release Frequency: No Update Planned

PRP: Potentially Responsible Parties

A listing of verified Potentially Responsible Parties

Date of Government Version: 10/25/2013
Date Data Arrived at EDR: 10/17/2014
Date Made Active in Reports: 10/20/2014
Number of Days to Update: 3

Source: EPA
Telephone: 202-564-6023
Last EDR Contact: 05/12/2016
Next Scheduled EDR Contact: 08/22/2016
Data Release Frequency: Quarterly

PADS: PCB Activity Database System

PCB Activity Database. PADS Identifies generators, transporters, commercial storers and/or brokers and disposers of PCB's who are required to notify the EPA of such activities.

Date of Government Version: 07/01/2014
Date Data Arrived at EDR: 10/15/2014
Date Made Active in Reports: 11/17/2014
Number of Days to Update: 33

Source: EPA
Telephone: 202-566-0500
Last EDR Contact: 04/12/2016
Next Scheduled EDR Contact: 07/25/2016
Data Release Frequency: Annually

ICIS: Integrated Compliance Information System

The Integrated Compliance Information System (ICIS) supports the information needs of the national enforcement and compliance program as well as the unique needs of the National Pollutant Discharge Elimination System (NPDES) program.

Date of Government Version: 01/23/2015
Date Data Arrived at EDR: 02/06/2015
Date Made Active in Reports: 03/09/2015
Number of Days to Update: 31

Source: Environmental Protection Agency
Telephone: 202-564-5088
Last EDR Contact: 07/07/2016
Next Scheduled EDR Contact: 10/24/2016
Data Release Frequency: Quarterly

FTTS: FIFRA/ TSCA Tracking System - FIFRA (Federal Insecticide, Fungicide, & Rodenticide Act)/TSCA (Toxic Substances Control Act)
FTTS tracks administrative cases and pesticide enforcement actions and compliance activities related to FIFRA, TSCA and EPCRA (Emergency Planning and Community Right-to-Know Act). To maintain currency, EDR contacts the Agency on a quarterly basis.

Date of Government Version: 04/09/2009
Date Data Arrived at EDR: 04/16/2009
Date Made Active in Reports: 05/11/2009
Number of Days to Update: 25

Source: EPA/Office of Prevention, Pesticides and Toxic Substances
Telephone: 202-566-1667
Last EDR Contact: 05/20/2016
Next Scheduled EDR Contact: 09/05/2016
Data Release Frequency: Quarterly

FTTS INSP: FIFRA/ TSCA Tracking System - FIFRA (Federal Insecticide, Fungicide, & Rodenticide Act)/TSCA (Toxic Substances Control Act)
A listing of FIFRA/TSCA Tracking System (FTTS) inspections and enforcements.

Date of Government Version: 04/09/2009
Date Data Arrived at EDR: 04/16/2009
Date Made Active in Reports: 05/11/2009
Number of Days to Update: 25

Source: EPA
Telephone: 202-566-1667
Last EDR Contact: 05/20/2016
Next Scheduled EDR Contact: 09/05/2016
Data Release Frequency: Quarterly

MLTS: Material Licensing Tracking System
MLTS is maintained by the Nuclear Regulatory Commission and contains a list of approximately 8,100 sites which possess or use radioactive materials and which are subject to NRC licensing requirements. To maintain currency, EDR contacts the Agency on a quarterly basis.

Date of Government Version: 03/07/2016
Date Data Arrived at EDR: 03/18/2016
Date Made Active in Reports: 04/15/2016
Number of Days to Update: 28

Source: Nuclear Regulatory Commission
Telephone: 301-415-7169
Last EDR Contact: 05/06/2016
Next Scheduled EDR Contact: 08/22/2016
Data Release Frequency: Quarterly

COAL ASH DOE: Steam-Electric Plant Operation Data
A listing of power plants that store ash in surface ponds.

Date of Government Version: 12/31/2005
Date Data Arrived at EDR: 08/07/2009
Date Made Active in Reports: 10/22/2009
Number of Days to Update: 76

Source: Department of Energy
Telephone: 202-586-8719
Last EDR Contact: 06/09/2016
Next Scheduled EDR Contact: 09/19/2016
Data Release Frequency: Varies

COAL ASH EPA: Coal Combustion Residues Surface Impoundments List
A listing of coal combustion residues surface impoundments with high hazard potential ratings.

Date of Government Version: 07/01/2014
Date Data Arrived at EDR: 09/10/2014
Date Made Active in Reports: 10/20/2014
Number of Days to Update: 40

Source: Environmental Protection Agency
Telephone: N/A
Last EDR Contact: 06/10/2016
Next Scheduled EDR Contact: 09/19/2016
Data Release Frequency: Varies

PCB TRANSFORMER: PCB Transformer Registration Database
The database of PCB transformer registrations that includes all PCB registration submittals.

Date of Government Version: 02/01/2011
Date Data Arrived at EDR: 10/19/2011
Date Made Active in Reports: 01/10/2012
Number of Days to Update: 83

Source: Environmental Protection Agency
Telephone: 202-566-0517
Last EDR Contact: 04/26/2016
Next Scheduled EDR Contact: 08/08/2016
Data Release Frequency: Varies

RADINFO: Radiation Information Database
The Radiation Information Database (RADINFO) contains information about facilities that are regulated by U.S. Environmental Protection Agency (EPA) regulations for radiation and radioactivity.

Date of Government Version: 07/07/2015
Date Data Arrived at EDR: 07/09/2015
Date Made Active in Reports: 09/16/2015
Number of Days to Update: 69

Source: Environmental Protection Agency
Telephone: 202-343-9775
Last EDR Contact: 07/07/2016
Next Scheduled EDR Contact: 10/17/2016
Data Release Frequency: Quarterly

HIST FTTS: FIFRA/TSCA Tracking System Administrative Case Listing

A complete administrative case listing from the FIFRA/TSCA Tracking System (FTTS) for all ten EPA regions. The information was obtained from the National Compliance Database (NCDB). NCDB supports the implementation of FIFRA (Federal Insecticide, Fungicide, and Rodenticide Act) and TSCA (Toxic Substances Control Act). Some EPA regions are now closing out records. Because of that, and the fact that some EPA regions are not providing EPA Headquarters with updated records, it was decided to create a HIST FTTS database. It included records that may not be included in the newer FTTS database updates. This database is no longer updated.

Date of Government Version: 10/19/2006
Date Data Arrived at EDR: 03/01/2007
Date Made Active in Reports: 04/10/2007
Number of Days to Update: 40

Source: Environmental Protection Agency
Telephone: 202-564-2501
Last EDR Contact: 12/17/2007
Next Scheduled EDR Contact: 03/17/2008
Data Release Frequency: No Update Planned

HIST FTTS INSP: FIFRA/TSCA Tracking System Inspection & Enforcement Case Listing

A complete inspection and enforcement case listing from the FIFRA/TSCA Tracking System (FTTS) for all ten EPA regions. The information was obtained from the National Compliance Database (NCDB). NCDB supports the implementation of FIFRA (Federal Insecticide, Fungicide, and Rodenticide Act) and TSCA (Toxic Substances Control Act). Some EPA regions are now closing out records. Because of that, and the fact that some EPA regions are not providing EPA Headquarters with updated records, it was decided to create a HIST FTTS database. It included records that may not be included in the newer FTTS database updates. This database is no longer updated.

Date of Government Version: 10/19/2006
Date Data Arrived at EDR: 03/01/2007
Date Made Active in Reports: 04/10/2007
Number of Days to Update: 40

Source: Environmental Protection Agency
Telephone: 202-564-2501
Last EDR Contact: 12/17/2008
Next Scheduled EDR Contact: 03/17/2008
Data Release Frequency: No Update Planned

DOT OPS: Incident and Accident Data

Department of Transporation, Office of Pipeline Safety Incident and Accident data.

Date of Government Version: 07/31/2012
Date Data Arrived at EDR: 08/07/2012
Date Made Active in Reports: 09/18/2012
Number of Days to Update: 42

Source: Department of Transporation, Office of Pipeline Safety
Telephone: 202-366-4595
Last EDR Contact: 05/04/2016
Next Scheduled EDR Contact: 08/15/2016
Data Release Frequency: Varies

CONSENT: Superfund (CERCLA) Consent Decrees

Major legal settlements that establish responsibility and standards for cleanup at NPL (Superfund) sites. Released periodically by United States District Courts after settlement by parties to litigation matters.

Date of Government Version: 12/31/2014
Date Data Arrived at EDR: 04/17/2015
Date Made Active in Reports: 06/02/2015
Number of Days to Update: 46

Source: Department of Justice, Consent Decree Library
Telephone: Varies
Last EDR Contact: 03/24/2016
Next Scheduled EDR Contact: 07/11/2016
Data Release Frequency: Varies

BRS: Biennial Reporting System

The Biennial Reporting System is a national system administered by the EPA that collects data on the generation and management of hazardous waste. BRS captures detailed data from two groups: Large Quantity Generators (LQG) and Treatment, Storage, and Disposal Facilities.

Date of Government Version: 12/31/2013
Date Data Arrived at EDR: 02/24/2015
Date Made Active in Reports: 09/30/2015
Number of Days to Update: 218

Source: EPA/NTIS
Telephone: 800-424-9346
Last EDR Contact: 05/27/2016
Next Scheduled EDR Contact: 09/05/2016
Data Release Frequency: Biennially

INDIAN RESERV: Indian Reservations

This map layer portrays Indian administered lands of the United States that have any area equal to or greater than 640 acres.

Date of Government Version: 12/31/2005
Date Data Arrived at EDR: 12/08/2006
Date Made Active in Reports: 01/11/2007
Number of Days to Update: 34

Source: USGS
Telephone: 202-208-3710
Last EDR Contact: 04/15/2016
Next Scheduled EDR Contact: 07/25/2016
Data Release Frequency: Semi-Annually

FUSRAP: Formerly Utilized Sites Remedial Action Program

DOE established the Formerly Utilized Sites Remedial Action Program (FUSRAP) in 1974 to remediate sites where radioactive contamination remained from Manhattan Project and early U.S. Atomic Energy Commission (AEC) operations.

Date of Government Version: 03/11/2016
Date Data Arrived at EDR: 03/15/2016
Date Made Active in Reports: 06/03/2016
Number of Days to Update: 80

Source: Department of Energy
Telephone: 202-586-3559
Last EDR Contact: 05/09/2016
Next Scheduled EDR Contact: 08/22/2016
Data Release Frequency: Varies

UMTRA: Uranium Mill Tailings Sites

Uranium ore was mined by private companies for federal government use in national defense programs. When the mills shut down, large piles of the sand-like material (mill tailings) remain after uranium has been extracted from the ore. Levels of human exposure to radioactive materials from the piles are low; however, in some cases tailings were used as construction materials before the potential health hazards of the tailings were recognized.

Date of Government Version: 09/14/2010
Date Data Arrived at EDR: 10/07/2011
Date Made Active in Reports: 03/01/2012
Number of Days to Update: 146

Source: Department of Energy
Telephone: 505-845-0011
Last EDR Contact: 05/23/2016
Next Scheduled EDR Contact: 09/05/2016
Data Release Frequency: Varies

LEAD SMELTER 1: Lead Smelter Sites

A listing of former lead smelter site locations.

Date of Government Version: 11/25/2014
Date Data Arrived at EDR: 11/26/2014
Date Made Active in Reports: 01/29/2015
Number of Days to Update: 64

Source: Environmental Protection Agency
Telephone: 703-603-8787
Last EDR Contact: 07/08/2016
Next Scheduled EDR Contact: 10/17/2016
Data Release Frequency: Varies

LEAD SMELTER 2: Lead Smelter Sites

A list of several hundred sites in the U.S. where secondary lead smelting was done from 1931and 1964. These sites may pose a threat to public health through ingestion or inhalation of contaminated soil or dust

Date of Government Version: 04/05/2001
Date Data Arrived at EDR: 10/27/2010
Date Made Active in Reports: 12/02/2010
Number of Days to Update: 36

Source: American Journal of Public Health
Telephone: 703-305-6451
Last EDR Contact: 12/02/2009
Next Scheduled EDR Contact: N/A
Data Release Frequency: No Update Planned

US AIRS (AFS): Aerometric Information Retrieval System Facility Subsystem (AFS)

The database is a sub-system of Aerometric Information Retrieval System (AIRS). AFS contains compliance data on air pollution point sources regulated by the U.S. EPA and/or state and local air regulatory agencies. This information comes from source reports by various stationary sources of air pollution, such as electric power plants, steel mills, factories, and universities, and provides information about the air pollutants they produce. Action, air program, air program pollutant, and general level plant data. It is used to track emissions and compliance data from industrial plants.

Date of Government Version: 10/20/2015
Date Data Arrived at EDR: 10/27/2015
Date Made Active in Reports: 01/04/2016
Number of Days to Update: 69

Source: EPA
Telephone: 202-564-2496
Last EDR Contact: 06/22/2016
Next Scheduled EDR Contact: 10/10/2016
Data Release Frequency: Annually

US AIRS MINOR: Air Facility System Data
A listing of minor source facilities.

Date of Government Version: 10/20/2015
Date Data Arrived at EDR: 10/27/2015
Date Made Active in Reports: 01/04/2016
Number of Days to Update: 69

Source: EPA
Telephone: 202-564-2496
Last EDR Contact: 06/22/2016
Next Scheduled EDR Contact: 10/10/2016
Data Release Frequency: Annually

US MINES: Mines Master Index File
Contains all mine identification numbers issued for mines active or opened since 1971. The data also includes violation information.

Date of Government Version: 02/09/2016
Date Data Arrived at EDR: 03/02/2016
Date Made Active in Reports: 04/15/2016
Number of Days to Update: 44

Source: Department of Labor, Mine Safety and Health Administration
Telephone: 303-231-5959
Last EDR Contact: 06/02/2016
Next Scheduled EDR Contact: 09/12/2016
Data Release Frequency: Semi-Annually

US MINES 2: Ferrous and Nonferrous Metal Mines Database Listing
This map layer includes ferrous (ferrous metal mines are facilities that extract ferrous metals, such as iron ore or molybdenum) and nonferrous (Nonferrous metal mines are facilities that extract nonferrous metals, such as gold, silver, copper, zinc, and lead) metal mines in the United States.

Date of Government Version: 12/05/2005
Date Data Arrived at EDR: 02/29/2008
Date Made Active in Reports: 04/18/2008
Number of Days to Update: 49

Source: USGS
Telephone: 703-648-7709
Last EDR Contact: 06/03/2016
Next Scheduled EDR Contact: 09/12/2016
Data Release Frequency: Varies

US MINES 3: Active Mines & Mineral Plants Database Listing
Active Mines and Mineral Processing Plant operations for commodities monitored by the Minerals Information Team of the USGS.

Date of Government Version: 04/14/2011
Date Data Arrived at EDR: 06/08/2011
Date Made Active in Reports: 09/13/2011
Number of Days to Update: 97

Source: USGS
Telephone: 703-648-7709
Last EDR Contact: 06/03/2016
Next Scheduled EDR Contact: 09/12/2016
Data Release Frequency: Varies

FINDS: Facility Index System/Facility Registry System
Facility Index System. FINDS contains both facility information and 'pointers' to other sources that contain more detail. EDR includes the following FINDS databases in this report: PCS (Permit Compliance System), AIRS (Aerometric Information Retrieval System), DOCKET (Enforcement Docket used to manage and track information on civil judicial enforcement cases for all environmental statutes), FURS (Federal Underground Injection Control), C-DOCKET (Criminal Docket System used to track criminal enforcement actions for all environmental statutes), FFIS (Federal Facilities Information System), STATE (State Environmental Laws and Statutes), and PADS (PCB Activity Data System).

Date of Government Version: 07/20/2015
Date Data Arrived at EDR: 09/09/2015
Date Made Active in Reports: 11/03/2015
Number of Days to Update: 55

Source: EPA
Telephone: (214) 665-2200
Last EDR Contact: 06/08/2016
Next Scheduled EDR Contact: 09/19/2016
Data Release Frequency: Quarterly

DOCKET HWC: Hazardous Waste Compliance Docket Listing
A complete list of the Federal Agency Hazardous Waste Compliance Docket Facilities.

Date of Government Version: 03/01/2016
Date Data Arrived at EDR: 03/03/2016
Date Made Active in Reports: 04/05/2016
Number of Days to Update: 33

Source: Environmental Protection Agency
Telephone: 202-564-0527
Last EDR Contact: 05/25/2016
Next Scheduled EDR Contact: 09/12/2016
Data Release Frequency: Varies

UXO: Unexploded Ordnance Sites
A listing of unexploded ordnance site locations

Date of Government Version: 10/25/2015
Date Data Arrived at EDR: 01/29/2016
Date Made Active in Reports: 04/05/2016
Number of Days to Update: 67

Source: Department of Defense
Telephone: 571-373-0407
Last EDR Contact: 06/20/2016
Next Scheduled EDR Contact: 10/03/2016
Data Release Frequency: Varies

AIRS: Current Emission Inventory Data
The database lists by company, along with their actual emissions, the TNRCC air accounts that emit EPA criteria pollutants.

Date of Government Version: 01/08/2016
Date Data Arrived at EDR: 01/12/2016
Date Made Active in Reports: 03/17/2016
Number of Days to Update: 65

Source: Texas Commission on Environmental Quality
Telephone: N/A
Last EDR Contact: 06/13/2016
Next Scheduled EDR Contact: 09/26/2016
Data Release Frequency: Semi-Annually

APAR: Affected Property Assessment Report Site Listing
Listing of Sites That Have Received an APAR (Affected Property Assessment Report)

Date of Government Version: 01/13/2016
Date Data Arrived at EDR: 01/28/2016
Date Made Active in Reports: 03/24/2016
Number of Days to Update: 56

Source: Texas Commission on Environmental Quality
Telephone: 512-239-5872
Last EDR Contact: 07/11/2016
Next Scheduled EDR Contact: 10/24/2016
Data Release Frequency: Varies

COAL ASH: Coal Ash Disposal Sites
A listing of facilities that use surface impoundments or landfills to dispose of coal ash.

Date of Government Version: 08/11/2015
Date Data Arrived at EDR: 11/13/2015
Date Made Active in Reports: 01/07/2016
Number of Days to Update: 55

Source: Texas Commission on Environmental Quality
Telephone: 512-239-6624
Last EDR Contact: 05/02/2016
Next Scheduled EDR Contact: 08/15/2016
Data Release Frequency: Varies

DRYCLEANERS: Drycleaner Registration Database Listing
A listing of drycleaning facilities.

Date of Government Version: 12/31/2015
Date Data Arrived at EDR: 03/03/2016
Date Made Active in Reports: 03/24/2016
Number of Days to Update: 21

Source: Texas Commission on Environmental Quality
Telephone: 512-239-2160
Last EDR Contact: 06/02/2016
Next Scheduled EDR Contact: 09/12/2016
Data Release Frequency: Varies

ED AQUIF: Edwards Aquifer Permits
A listing of permits in the Edwards Aquifer Protection Program database. The information provided is for the counties located in the Austin Region (Hays, Travis, and Williamson counties).

Date of Government Version: 01/26/2016
Date Data Arrived at EDR: 01/29/2016
Date Made Active in Reports: 03/17/2016
Number of Days to Update: 48

Source: Texas Commission on Environmental Quality, Austin Region
Telephone: 512-339-2929
Last EDR Contact: 06/27/2016
Next Scheduled EDR Contact: 10/10/2016
Data Release Frequency: Varies

GOVERNMENT RECORDS SEARCHED / DATA CURRENCY TRACKING

ENFORCEMENT: Notice of Violations Listing
A listing of permit violations.

Date of Government Version: 01/28/2016
Date Data Arrived at EDR: 01/29/2016
Date Made Active in Reports: 03/24/2016
Number of Days to Update: 55

Source: Texas Commission on Environmental Quality
Telephone: 512-239-6012
Last EDR Contact: 05/02/2016
Next Scheduled EDR Contact: 08/15/2016
Data Release Frequency: Semi-Annually

Financial Assurance 1: Financial Assurance Information Listing
Financial assurance information.

Date of Government Version: 03/29/2016
Date Data Arrived at EDR: 03/31/2016
Date Made Active in Reports: 05/11/2016
Number of Days to Update: 41

Source: Texas Commission on Environmental Quality
Telephone: 512-239-6239
Last EDR Contact: 06/27/2016
Next Scheduled EDR Contact: 10/10/2016
Data Release Frequency: Varies

Financial Assurance 2: Financial Assurance Information Listing
Financial Assurance information for underground storage tank facilities. Financial assurance is intended to ensure that resources are available to pay for the cost of closure, post-closure care, and corrective measures if the owner or operator of a regulated facility is unable or unwilling to pay

Date of Government Version: 02/29/2016
Date Data Arrived at EDR: 03/31/2016
Date Made Active in Reports: 05/11/2016
Number of Days to Update: 41

Source: Texas Commission on Environmental Quality
Telephone: 512-239-0986
Last EDR Contact: 07/01/2016
Next Scheduled EDR Contact: 10/10/2016
Data Release Frequency: Quarterly

GCC: Groundwater Contamination Cases
Texas Water Code, Section 26.406 requires the annual report to describe the current status of groundwater monitoring activities conducted or required by each agency at regulated facilities or associated with regulated activities. The report is required to contain a description of each case of groundwater contamination documented during the previous calendar year. Also to be included, is a description of each case of contamination documented during previous periods for which voluntary clean up action was incomplete at the time the preceding report was issued. The report is also required to indicate the status of enforcement action for each listed case.

Date of Government Version: 12/31/2014
Date Data Arrived at EDR: 09/08/2015
Date Made Active in Reports: 10/01/2015
Number of Days to Update: 23

Source: Texas Commission on Environmental Quality
Telephone: 512-239-5690
Last EDR Contact: 06/03/2016
Next Scheduled EDR Contact: 09/12/2016
Data Release Frequency: Annually

Ind. Haz Waste: Industrial & Hazardous Waste Database
Summary reports reported by waste handlers, generators and shippers in Texas.

Date of Government Version: 12/01/2015
Date Data Arrived at EDR: 01/08/2016
Date Made Active in Reports: 03/24/2016
Number of Days to Update: 76

Source: Texas Commission on Environmental Quality
Telephone: 512-239-0985
Last EDR Contact: 04/19/2016
Next Scheduled EDR Contact: 08/01/2016
Data Release Frequency: Annually

IHW CORR ACTION: IHW CORR ACTION
Industrial hazardous waste facilities with corrective actions.

Date of Government Version: 04/05/2016
Date Data Arrived at EDR: 04/08/2016
Date Made Active in Reports: 05/11/2016
Number of Days to Update: 33

Source: Texas Commission on Environmental Quality
Telephone: 512-239-5872
Last EDR Contact: 07/05/2016
Next Scheduled EDR Contact: 10/17/2016
Data Release Frequency: Varies

IOP: Innocent Owner/Operator Program
Contains information on all sites that are in the IOP. An IOP is an innocent owner or operator whose property is contaminated as a result of a release or migration of contaminants from a source or sources not located on the property, and they did not cause or contribute to the source or sources of contamination.

Date of Government Version: 04/05/2016
Date Data Arrived at EDR: 04/08/2016
Date Made Active in Reports: 05/11/2016
Number of Days to Update: 33

Source: Texas Commission on Environmental Quality
Telephone: 512-239-5894
Last EDR Contact: 07/05/2016
Next Scheduled EDR Contact: 10/17/2016
Data Release Frequency: Quarterly

MSD: Municipal Settings Designations Database
An MSD is an official state designation given to property within a municipality or its extraterritorial jurisdiction that certifies that designated groundwater at the property is not use as potable water, and is prohibited from future use as potatable water because that groundwater is contaminated in excess of the applicable potable-water protective concentration level.

Date of Government Version: 02/02/2016
Date Data Arrived at EDR: 03/11/2016
Date Made Active in Reports: 05/11/2016
Number of Days to Update: 61

Source: Texas Commission on Environmental Quality
Telephone: 512-239-4982
Last EDR Contact: 05/02/2016
Next Scheduled EDR Contact: 08/15/2016
Data Release Frequency: Varies

NPDES: NPDES Facility List
Permitted wastewater outfalls.

Date of Government Version: 02/17/2016
Date Data Arrived at EDR: 02/19/2016
Date Made Active in Reports: 03/24/2016
Number of Days to Update: 34

Source: Texas Commission on Environmental Quality
Telephone: 512-239-4591
Last EDR Contact: 05/20/2016
Next Scheduled EDR Contact: 08/29/2016
Data Release Frequency: Varies

RWS: Radioactive Waste Sites
Sites in the State of Texas that have been designated as Radioactive Waste sites.

Date of Government Version: 07/24/2006
Date Data Arrived at EDR: 12/14/2006
Date Made Active in Reports: 01/23/2007
Number of Days to Update: 40

Source: Texas Commission on Environmental Quality
Telephone: 512-239-0859
Last EDR Contact: 05/20/2016
Next Scheduled EDR Contact: 08/29/2016
Data Release Frequency: Semi-Annually

TIER 2: Tier 2 Chemical Inventory Reports
A listing of facilities which store or manufacture hazardous materials and submit a chemical inventory report.

Date of Government Version: 12/31/2012
Date Data Arrived at EDR: 06/07/2013
Date Made Active in Reports: 07/22/2013
Number of Days to Update: 45

Source: Department of State Health Services
Telephone: 512-834-6603
Last EDR Contact: 05/23/2016
Next Scheduled EDR Contact: 09/05/2016
Data Release Frequency: Annually

UIC: Underground Injection Wells Database Listing
Class V injection wells regulated by the TCEQ. Class V wells are used to inject non-hazardous fluids underground. Most Class V wells are used to dispose of wastes into or above underground sources of drinking water and can pose a threat to ground water quality, if not managed properly.

Date of Government Version: 02/02/2016
Date Data Arrived at EDR: 02/04/2016
Date Made Active in Reports: 03/24/2016
Number of Days to Update: 49

Source: Texas Commission on Environmental Quality
Telephone: 512-239-6627
Last EDR Contact: 04/18/2016
Next Scheduled EDR Contact: 08/01/2016
Data Release Frequency: Varies

FUELS PROGRAM: EPA Fuels Program Registered Listing

This listing includes facilities that are registered under the Part 80 (Code of Federal Regulations) EPA Fuels Programs. All companies now are required to submit new and updated registrations.

Date of Government Version: 05/24/2016
Date Data Arrived at EDR: 05/25/2016
Date Made Active in Reports: 07/13/2016
Number of Days to Update: 49

Source: EPA
Telephone: 800-385-6164
Last EDR Contact: 05/25/2016
Next Scheduled EDR Contact: 09/05/2016
Data Release Frequency: Quarterly

ECHO: Enforcement & Compliance History Information

ECHO provides integrated compliance and enforcement information for about 800,000 regulated facilities nationwide.

Date of Government Version: 09/20/2015
Date Data Arrived at EDR: 09/23/2015
Date Made Active in Reports: 01/04/2016
Number of Days to Update: 103

Source: Environmental Protection Agency
Telephone: 202-564-2280
Last EDR Contact: 06/22/2016
Next Scheduled EDR Contact: 10/03/2016
Data Release Frequency: Quarterly

EDR HIGH RISK HISTORICAL RECORDS

EDR Exclusive Records

EDR MGP: EDR Proprietary Manufactured Gas Plants

The EDR Proprietary Manufactured Gas Plant Database includes records of coal gas plants (manufactured gas plants) compiled by EDR's researchers. Manufactured gas sites were used in the United States from the 1800's to 1950's to produce a gas that could be distributed and used as fuel. These plants used whale oil, rosin, coal, or a mixture of coal, oil, and water that also produced a significant amount of waste. Many of the byproducts of the gas production, such as coal tar (oily waste containing volatile and non-volatile chemicals), sludges, oils and other compounds are potentially hazardous to human health and the environment. The byproduct from this process was frequently disposed of directly at the plant site and can remain or spread slowly, serving as a continuous source of soil and groundwater contamination.

Date of Government Version: N/A
Date Data Arrived at EDR: N/A
Date Made Active in Reports: N/A
Number of Days to Update: N/A

Source: EDR, Inc.
Telephone: N/A
Last EDR Contact: N/A
Next Scheduled EDR Contact: N/A
Data Release Frequency: No Update Planned

EDR Hist Auto: EDR Exclusive Historic Gas Stations

EDR has searched selected national collections of business directories and has collected listings of potential gas station/filling station/service station sites that were available to EDR researchers. EDR's review was limited to those categories of sources that might, in EDR's opinion, include gas station/filling station/service station establishments. The categories reviewed included, but were not limited to gas, gas station, gasoline station, filling station, auto, automobile repair, auto service station, service station, etc. This database falls within a category of information EDR classifies as "High Risk Historical Records", or HRHR. EDR's HRHR effort presents unique and sometimes proprietary data about past sites and operations that typically create environmental concerns, but may not show up in current government records searches.

Date of Government Version: N/A
Date Data Arrived at EDR: N/A
Date Made Active in Reports: N/A
Number of Days to Update: N/A

Source: EDR, Inc.
Telephone: N/A
Last EDR Contact: N/A
Next Scheduled EDR Contact: N/A
Data Release Frequency: Varies

EDR Hist Cleaner: EDR Exclusive Historic Dry Cleaners

EDR has searched selected national collections of business directories and has collected listings of potential dry cleaner sites that were available to EDR researchers. EDR's review was limited to those categories of sources that might, in EDR's opinion, include dry cleaning establishments. The categories reviewed included, but were not limited to dry cleaners, cleaners, laundry, laundromat, cleaning/laundry, wash & dry etc. This database falls within a category of information EDR classifies as "High Risk Historical Records", or HRHR. EDR's HRHR effort presents unique and sometimes proprietary data about past sites and operations that typically create environmental concerns, but may not show up in current government records searches.

Date of Government Version: N/A
Date Data Arrived at EDR: N/A
Date Made Active in Reports: N/A
Number of Days to Update: N/A

Source: EDR, Inc.
Telephone: N/A
Last EDR Contact: N/A
Next Scheduled EDR Contact: N/A
Data Release Frequency: Varies

EDR RECOVERED GOVERNMENT ARCHIVES

Exclusive Recovered Govt. Archives

RGA HWS: Recovered Government Archive State Hazardous Waste Facilities List
The EDR Recovered Government Archive State Hazardous Waste database provides a list of SHWS incidents derived from historical databases and includes many records that no longer appear in current government lists. Compiled from Records formerly available from the Texas Commission of Environmental Quality in Texas formerly known as Texas Natural Resources Conservation Commission which changed in 2002.

Date of Government Version: N/A
Date Data Arrived at EDR: 07/01/2013
Date Made Active in Reports: 12/26/2013
Number of Days to Update: 178

Source: Texas Commission on Environmental Quality
Telephone: N/A
Last EDR Contact: 06/01/2012
Next Scheduled EDR Contact: N/A
Data Release Frequency: Varies

RGA LF: Recovered Government Archive Solid Waste Facilities List
The EDR Recovered Government Archive Landfill database provides a list of landfills derived from historical databases and includes many records that no longer appear in current government lists. Compiled from Records formerly available from the Texas Commission of Environmental Quality in Texas formerly known as Texas Natural Resources Conservation Commission which changed in 2002.

Date of Government Version: N/A
Date Data Arrived at EDR: 07/01/2013
Date Made Active in Reports: 01/13/2014
Number of Days to Update: 196

Source: Texas Commission on Environmental Quality
Telephone: N/A
Last EDR Contact: 06/01/2012
Next Scheduled EDR Contact: N/A
Data Release Frequency: Varies

COUNTY RECORDS

TRAVIS COUNTY:

Historic Tank Records
A listing of historic records from the City of Austin.

Date of Government Version: 06/25/2012
Date Data Arrived at EDR: 06/29/2012
Date Made Active in Reports: 08/23/2012
Number of Days to Update: 55

Source: Department of Planning & Development Review
Telephone: 512-974-2715
Last EDR Contact: 06/06/2016
Next Scheduled EDR Contact: 09/19/2016
Data Release Frequency: Varies

OTHER DATABASE(S)

Depending on the geographic area covered by this report, the data provided in these specialty databases may or may not be complete. For example, the existence of wetlands information data in a specific report does not mean that all wetlands in the area covered by the report are included. Moreover, the absence of any reported wetlands information does not necessarily mean that wetlands do not exist in the area covered by the report.

CT MANIFEST: Hazardous Waste Manifest Data
Facility and manifest data. Manifest is a document that lists and tracks hazardous waste from the generator through transporters to a tsd facility.

Date of Government Version: 07/30/2013
Date Data Arrived at EDR: 08/19/2013
Date Made Active in Reports: 10/03/2013
Number of Days to Update: 45

Source: Department of Energy & Environmental Protection
Telephone: 860-424-3375
Last EDR Contact: 05/13/2016
Next Scheduled EDR Contact: 08/29/2016
Data Release Frequency: No Update Planned

NJ MANIFEST: Manifest Information
Hazardous waste manifest information.

Date of Government Version: 12/31/2013
Date Data Arrived at EDR: 07/17/2015
Date Made Active in Reports: 08/12/2015
Number of Days to Update: 26

Source: Department of Environmental Protection
Telephone: N/A
Last EDR Contact: 07/11/2016
Next Scheduled EDR Contact: 10/24/2016
Data Release Frequency: Annually

NY MANIFEST: Facility and Manifest Data
Manifest is a document that lists and tracks hazardous waste from the generator through transporters to a TSD facility.

Date of Government Version: 05/01/2016
Date Data Arrived at EDR: 05/06/2016
Date Made Active in Reports: 06/17/2016
Number of Days to Update: 42

Source: Department of Environmental Conservation
Telephone: 518-402-8651
Last EDR Contact: 05/06/2016
Next Scheduled EDR Contact: 08/15/2016
Data Release Frequency: Annually

PA MANIFEST: Manifest Information
Hazardous waste manifest information.

Date of Government Version: 12/31/2014
Date Data Arrived at EDR: 07/24/2015
Date Made Active in Reports: 08/18/2015
Number of Days to Update: 25

Source: Department of Environmental Protection
Telephone: 717-783-8990
Last EDR Contact: 04/18/2016
Next Scheduled EDR Contact: 08/01/2016
Data Release Frequency: Annually

RI MANIFEST: Manifest information
Hazardous waste manifest information

Date of Government Version: 12/31/2013
Date Data Arrived at EDR: 06/19/2015
Date Made Active in Reports: 07/15/2015
Number of Days to Update: 26

Source: Department of Environmental Management
Telephone: 401-222-2797
Last EDR Contact: 06/06/2016
Next Scheduled EDR Contact: 09/05/2016
Data Release Frequency: Annually

VT MANIFEST: Hazardous Waste Manifest Data
Hazardous waste manifest information.

Date of Government Version: 05/02/2016
Date Data Arrived at EDR: 05/24/2016
Date Made Active in Reports: 07/13/2016
Number of Days to Update: 50

Source: Department of Environmental Conservation
Telephone: 802-241-3443
Last EDR Contact: 04/18/2016
Next Scheduled EDR Contact: 08/01/2016
Data Release Frequency: Annually

WI MANIFEST: Manifest Information
Hazardous waste manifest information.

Date of Government Version: 12/31/2015
Date Data Arrived at EDR: 04/14/2016
Date Made Active in Reports: 06/03/2016
Number of Days to Update: 50

Source: Department of Natural Resources
Telephone: N/A
Last EDR Contact: 06/13/2016
Next Scheduled EDR Contact: 09/26/2016
Data Release Frequency: Annually

Oil/Gas Pipelines
Source: PennWell Corporation
Petroleum Bundle (Crude Oil, Refined Products, Petrochemicals, Gas Liquids (LPG/NGL), and Specialty Gases (Miscellaneous)) N = Natural Gas Bundle (Natural Gas, Gas Liquids (LPG/NGL), and Specialty Gases (Miscellaneous)). This map includes information copyrighted by PennWell Corporation. This information is provided on a best effort basis and PennWell Corporation does not guarantee its accuracy nor warrant its fitness for any particular purpose. Such information has been reprinted with the permission of PennWell.

Electric Power Transmission Line Data
Source: PennWell Corporation
This map includes information copyrighted by PennWell Corporation. This information is provided on a best effort basis and PennWell Corporation does not guarantee its accuracy nor warrant its fitness for any particular purpose. Such information has been reprinted with the permission of PennWell.

Sensitive Receptors: There are individuals deemed sensitive receptors due to their fragile immune systems and special sensitivity to environmental discharges. These sensitive receptors typically include the elderly, the sick, and children. While the location of all sensitive receptors cannot be determined, EDR indicates those buildings and facilities - schools, daycares, hospitals, medical centers, and nursing homes - where individuals who are sensitive receptors are likely to be located.

AHA Hospitals:
Source: American Hospital Association, Inc.
Telephone: 312-280-5991
The database includes a listing of hospitals based on the American Hospital Association's annual survey of hospitals.

Medical Centers: Provider of Services Listing
Source: Centers for Medicare & Medicaid Services
Telephone: 410-786-3000
A listing of hospitals with Medicare provider number, produced by Centers of Medicare & Medicaid Services, a federal agency within the U.S. Department of Health and Human Services.

Nursing Homes
Source: National Institutes of Health
Telephone: 301-594-6248
Information on Medicare and Medicaid certified nursing homes in the United States.

Public Schools
Source: National Center for Education Statistics
Telephone: 202-502-7300
The National Center for Education Statistics' primary database on elementary and secondary public education in the United States. It is a comprehensive, annual, national statistical database of all public elementary and secondary schools and school districts, which contains data that are comparable across all states.

Private Schools
Source: National Center for Education Statistics
Telephone: 202-502-7300
The National Center for Education Statistics' primary database on private school locations in the United States.

Daycare Centers: Child Care Facility List
Source: Department of Protective & Regulatory Services
Telephone: 512-438-3269

Flood Zone Data: This data, available in select counties across the country, was obtained by EDR in 2003 & 2011 from the Federal Emergency Management Agency (FEMA). Data depicts 100-year and 500-year flood zones as defined by FEMA.

NWI: National Wetlands Inventory. This data, available in select counties across the country, was obtained by EDR in 2002, 2005 and 2010 from the U.S. Fish and Wildlife Service.

State Wetlands Data: Wetland Inventory
Source: Texas General Land Office
Telephone: 512-463-0745

GOVERNMENT RECORDS SEARCHED / DATA CURRENCY TRACKING

Current USGS 7.5 Minute Topographic Map
Source: U.S. Geological Survey

STREET AND ADDRESS INFORMATION

© 2015 TomTom North America, Inc. All rights reserved. This material is proprietary and the subject of copyright protection and other intellectual property rights owned by or licensed to Tele Atlas North America, Inc. The use of this material is subject to the terms of a license agreement. You will be held liable for any unauthorized copying or disclosure of this material.

GEOCHECK ®- PHYSICAL SETTING SOURCE ADDENDUM

TARGET PROPERTY ADDRESS

POST STORAGE YARD
605 FRANCIS STREET
POST, TX 79356

TARGET PROPERTY COORDINATES

Latitude (North):	33.189349 - 33˚ 11' 21.66''
Longitude (West):	101.368263 - 101˚ 22' 5.75''
Universal Tranverse Mercator:	Zone 14
UTM X (Meters):	279210.2
UTM Y (Meters):	3674585.5
Elevation:	2581 ft. above sea level

USGS TOPOGRAPHIC MAP

Target Property Map:	5693144 POST EAST, TX
Version Date:	2012
West Map:	5693146 POST WEST, TX
Version Date:	2012

EDR's GeoCheck Physical Setting Source Addendum is provided to assist the environmental professional in forming an opinion about the impact of potential contaminant migration.

Assessment of the impact of contaminant migration generally has two principal investigative components:

1. Groundwater flow direction, and
2. Groundwater flow velocity.

Groundwater flow direction may be impacted by surface topography, hydrology, hydrogeology, characteristics of the soil, and nearby wells. Groundwater flow velocity is generally impacted by the nature of the geologic strata.

GEOCHECK® - PHYSICAL SETTING SOURCE SUMMARY

GROUNDWATER FLOW DIRECTION INFORMATION

Groundwater flow direction for a particular site is best determined by a qualified environmental professional using site-specific well data. If such data is not reasonably ascertainable, it may be necessary to rely on other sources of information, such as surface topographic information, hydrologic information, hydrogeologic data collected on nearby properties, and regional groundwater flow information (from deep aquifers).

TOPOGRAPHIC INFORMATION

Surface topography may be indicative of the direction of surficial groundwater flow. This information can be used to assist the environmental professional in forming an opinion about the impact of nearby contaminated properties or, should contamination exist on the target property, what downgradient sites might be impacted.

TARGET PROPERTY TOPOGRAPHY

General Topographic Gradient: General SE

SURROUNDING TOPOGRAPHY: ELEVATION PROFILES

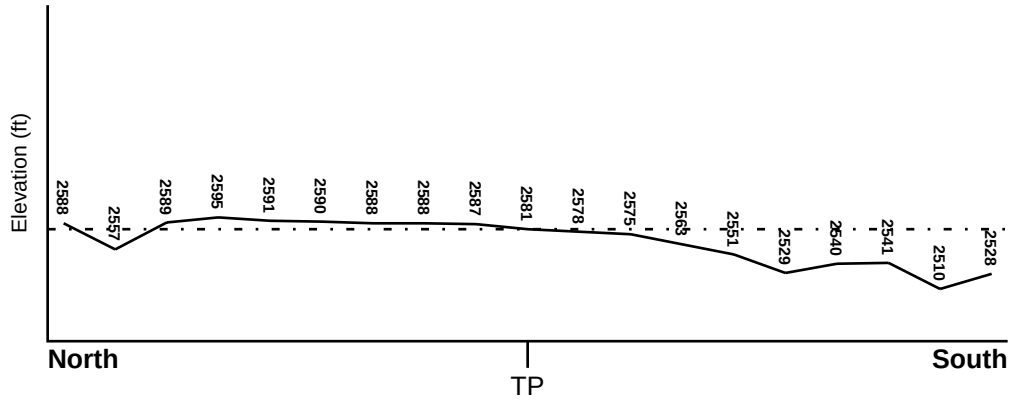

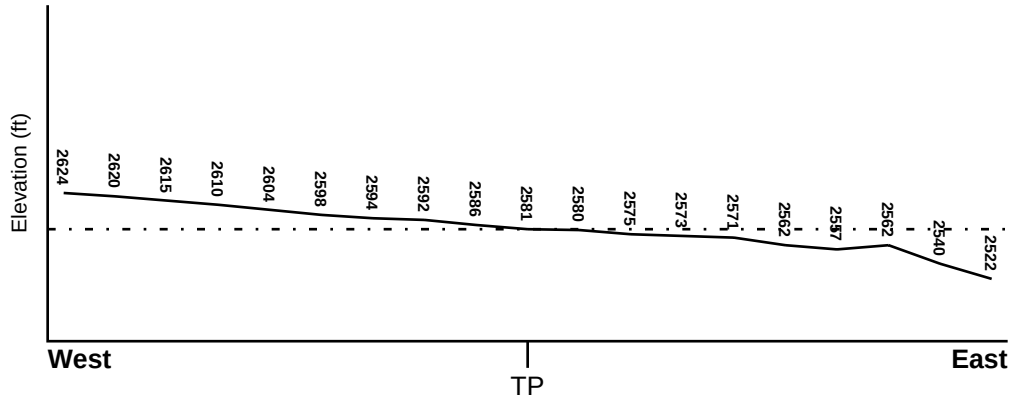

Target Property Elevation: 2581 ft.

0 1/2 1 Miles

Source: Topography has been determined from the USGS 7.5' Digital Elevation Model and should be evaluated on a relative (not an absolute) basis. Relative elevation information between sites of close proximity should be field verified.

GEOCHECK® - PHYSICAL SETTING SOURCE SUMMARY

HYDROLOGIC INFORMATION

Surface water can act as a hydrologic barrier to groundwater flow. Such hydrologic information can be used to assist the environmental professional in forming an opinion about the impact of nearby contaminated properties or, should contamination exist on the target property, what downgradient sites might be impacted.

Refer to the Physical Setting Source Map following this summary for hydrologic information (major waterways and bodies of water).

FEMA FLOOD ZONE

Target Property County	FEMA Flood Electronic Data
GARZA, TX	Not Available

Flood Plain Panel at Target Property: Not Reported

Additional Panels in search area: Not Reported

NATIONAL WETLAND INVENTORY

NWI Quad at Target Property	NWI Electronic Data Coverage
POST EAST	YES - refer to the Overview Map and Detail Map

HYDROGEOLOGIC INFORMATION

Hydrogeologic information obtained by installation of wells on a specific site can often be an indicator of groundwater flow direction in the immediate area. Such hydrogeologic information can be used to assist the environmental professional in forming an opinion about the impact of nearby contaminated properties or, should contamination exist on the target property, what downgradient sites might be impacted.

Site-Specific Hydrogeological Data*:

Search Radius: 1.25 miles
Status: Not found

AQUIFLOW®

Search Radius: 1.000 Mile.

EDR has developed the AQUIFLOW Information System to provide data on the general direction of groundwater flow at specific points. EDR has reviewed reports submitted by environmental professionals to regulatory authorities at select sites and has extracted the date of the report, groundwater flow direction as determined hydrogeologically, and the depth to water table.

MAP ID	LOCATION FROM TP	GENERAL DIRECTION GROUNDWATER FLOW
Not Reported		

* ©1996 Site−specific hydrogeological data gathered by CERCLIS Alerts, Inc., Bainbridge Island, WA. All rights reserved. All of the information and opinions presented are those of the cited EPA report(s), which were completed under a Comprehensive Environmental Response Compensation and Liability Information System (CERCLIS) investigation.

GEOCHECK® - PHYSICAL SETTING SOURCE SUMMARY

GROUNDWATER FLOW VELOCITY INFORMATION

Groundwater flow velocity information for a particular site is best determined by a qualified environmental professional using site specific geologic and soil strata data. If such data are not reasonably ascertainable, it may be necessary to rely on other sources of information, including geologic age identification, rock stratigraphic unit and soil characteristics data collected on nearby properties and regional soil information. In general, contaminant plumes move more quickly through sandy-gravelly types of soils than silty-clayey types of soils.

GEOLOGIC INFORMATION IN GENERAL AREA OF TARGET PROPERTY

Geologic information can be used by the environmental professional in forming an opinion about the relative speed at which contaminant migration may be occurring.

ROCK STRATIGRAPHIC UNIT

Era:	Mesozoic
System:	Triassic
Series:	Triassic
Code:	Tr *(decoded above as Era, System & Series)*

GEOLOGIC AGE IDENTIFICATION

Category: Stratified Sequence

Geologic Age and Rock Stratigraphic Unit Source: P.G. Schruben, R.E. Arndt and W.J. Bawiec, Geology of the Conterminous U.S. at 1:2,500,000 Scale - a digital representation of the 1974 P.B. King and H.M. Beikman Map, USGS Digital Data Series DDS - 11 (1994).

SSURGO SOIL MAP - 4675192.37s



Target Property
SSURGO Soil
Water

0 1/16 1/8 1/4 Miles

N

SITE NAME: Post Storage Yard ADDRESS: 605 Francis Street Post TX 79356 LAT/LONG: 33.189349 / 101.368263	CLIENT: Lakeland Environmental CONTACT: Stephen Major INQUIRY #: 4675192.37s DATE: July 15, 2016 4:43 pm

Copyright © 2016 EDR, Inc. © 2015 TomTom Rel. 2015.

GEOCHECK® - PHYSICAL SETTING SOURCE SUMMARY

DOMINANT SOIL COMPOSITION IN GENERAL AREA OF TARGET PROPERTY

The U.S. Department of Agriculture's (USDA) Soil Conservation Service (SCS) leads the National Cooperative Soil Survey (NCSS) and is responsible for collecting, storing, maintaining and distributing soil survey information for privately owned lands in the United States. A soil map in a soil survey is a representation of soil patterns in a landscape. The following information is based on Soil Conservation Service SSURGO data.

Soil Map ID: 1

Soil Component Name: Olton

Soil Surface Texture: clay loam

Hydrologic Group: Class C - Slow infiltration rates. Soils with layers impeding downward movement of water, or soils with moderately fine or fine textures.

Soil Drainage Class: Well drained

Hydric Status: Not hydric

Corrosion Potential - Uncoated Steel: Moderate

Depth to Bedrock Min: > 0 inches

Depth to Watertable Min: > 0 inches

Soil Layer Information							
	Boundary			Classification		Saturated hydraulic conductivity micro m/sec	Soil Reaction (pH)
Layer	Upper	Lower	Soil Texture Class	AASHTO Group	Unified Soil		
1	0 inches	7 inches	clay loam	Not reported	Not reported	Max: 14 Min: 4	Max: 7.3 Min: 6.6
2	7 inches	44 inches	clay loam	Not reported	Not reported	Max: 4 Min: 1.4	Max: 7.8 Min: 7.4
3	44 inches	64 inches	clay loam	Not reported	Not reported	Max: 4 Min: 1.4	Max: 8.4 Min: 7.9

Soil Map ID: 2

Soil Component Name: Miles

Soil Surface Texture: fine sandy loam

Hydrologic Group: Class B - Moderate infiltration rates. Deep and moderately deep, moderately well and well drained soils with moderately coarse textures.

Soil Drainage Class: Well drained

Hydric Status: Not hydric

Corrosion Potential - Uncoated Steel: Moderate

Depth to Bedrock Min: > 0 inches

Depth to Watertable Min: > 0 inches

Soil Layer Information							
	Boundary			Classification		Saturated hydraulic conductivity micro m/sec	Soil Reaction (pH)
Layer	Upper	Lower	Soil Texture Class	AASHTO Group	Unified Soil		
1	0 inches	9 inches	fine sandy loam	Not reported	Not reported	Max: 42 Min: 14	Max: 7.8 Min: 6.1
2	9 inches	48 inches	sandy clay loam	Not reported	Not reported	Max: 14 Min: 4	Max: 8.4 Min: 6.6
3	48 inches	79 inches	loam	Not reported	Not reported	Max: 14 Min: 4	Max: 8.4 Min: 7.4

Soil Map ID: 3

Soil Component Name: Abilene

Soil Surface Texture: clay loam

Hydrologic Group: Class C - Slow infiltration rates. Soils with layers impeding downward movement of water, or soils with moderately fine or fine textures.

Soil Drainage Class: Well drained

Hydric Status: Not hydric

Corrosion Potential - Uncoated Steel: High

Depth to Bedrock Min: > 0 inches

Depth to Watertable Min: > 0 inches

Soil Layer Information							
	Boundary			Classification		Saturated hydraulic conductivity micro m/sec	Soil Reaction (pH)
Layer	Upper	Lower	Soil Texture Class	AASHTO Group	Unified Soil		
1	0 inches	5 inches	clay loam	Not reported	Not reported	Max: 14 Min: 4	Max: 8.4 Min: 6.6
2	5 inches	44 inches	clay loam	Not reported	Not reported	Max: 4 Min: 1.4	Max: 8.4 Min: 6.6

GEOCHECK® - PHYSICAL SETTING SOURCE SUMMARY

Soil Layer Information							
	Boundary			Classification		Saturated hydraulic conductivity micro m/sec	Soil Reaction (pH)
Layer	Upper	Lower	Soil Texture Class	AASHTO Group	Unified Soil		
3	44 inches	74 inches	clay loam	Not reported	Not reported	Max: 4 Min: 1.4	Max: 8.4 Min: 7.9

LOCAL / REGIONAL WATER AGENCY RECORDS

EDR Local/Regional Water Agency records provide water well information to assist the environmental professional in assessing sources that may impact ground water flow direction, and in forming an opinion about the impact of contaminant migration on nearby drinking water wells.

WELL SEARCH DISTANCE INFORMATION

DATABASE	SEARCH DISTANCE (miles)
Federal USGS	1.000
Federal FRDS PWS	Nearest PWS within 0.001 miles
State Database	1.000

FEDERAL USGS WELL INFORMATION

MAP ID	WELL ID	LOCATION FROM TP
No Wells Found		

FEDERAL FRDS PUBLIC WATER SUPPLY SYSTEM INFORMATION

MAP ID	WELL ID	LOCATION FROM TP
No PWS System Found		

Note: PWS System location is not always the same as well location.

STATE DATABASE WELL INFORMATION

MAP ID	WELL ID	LOCATION FROM TP
A1	TXPLU3000028999	1/2 - 1 Mile West
A2	TXPLU3000028993	1/2 - 1 Mile WNW
A3	TXPLU3000031125	1/2 - 1 Mile WNW
A4	TXPLU3000028997	1/2 - 1 Mile WNW
A5	TXPLU3000028991	1/2 - 1 Mile WNW

STATE DATABASE WELL INFORMATION

MAP ID	WELL ID	LOCATION FROM TP
A6	TXPLU3000031124	1/2 - 1 Mile WNW
A7	TXPLU3000031123	1/2 - 1 Mile WNW
A8	TXPLU3000031126	1/2 - 1 Mile WNW
A9	TXPLU3000031122	1/2 - 1 Mile WNW
A10	TXPLU3000031118	1/2 - 1 Mile WNW
A11	TXPLU3000031121	1/2 - 1 Mile WNW
A12	TXPLU3000031127	1/2 - 1 Mile West
A13	TXPLU3000031120	1/2 - 1 Mile WNW
A14	TXPLU3000031119	1/2 - 1 Mile WNW
B15	TXPLU3000015289	1/2 - 1 Mile WNW
B16	TXPLU3000015290	1/2 - 1 Mile WNW
B17	TXMON3000008094	1/2 - 1 Mile WNW
B18	TXDOL2000062745	1/2 - 1 Mile WNW
B19	TXPLU3000015284	1/2 - 1 Mile WNW
B20	TXMON3000000611	1/2 - 1 Mile WNW
B21	TXDOL2000062807	1/2 - 1 Mile WNW
C22	TXPLU3000007859	1/2 - 1 Mile West
C23	TXPLU3000007860	1/2 - 1 Mile West
C24	TXPLU3000007861	1/2 - 1 Mile West
C25	TXPLU3000007856	1/2 - 1 Mile West
C26	TXPLU3000007857	1/2 - 1 Mile West
C27	TXPLU3000007858	1/2 - 1 Mile West
C28	TXPLU3000007865	1/2 - 1 Mile West
C29	TXPLU3000007866	1/2 - 1 Mile West
C30	TXPLU3000007867	1/2 - 1 Mile West
C31	TXPLU3000007862	1/2 - 1 Mile West
C32	TXPLU3000007863	1/2 - 1 Mile West
C33	TXPLU3000007864	1/2 - 1 Mile West
B34	TXPLU3000015288	1/2 - 1 Mile WNW
B35	TXMON3000004393	1/2 - 1 Mile WNW
B36	TXDOL2000062712	1/2 - 1 Mile WNW
D37	TXPLU3000015281	1/2 - 1 Mile WNW
D38	TXPLU3000015282	1/2 - 1 Mile WNW
D39	TXPLU3000015279	1/2 - 1 Mile WNW
D40	TXPLU3000015280	1/2 - 1 Mile WNW
D41	TXPLU3000015283	1/2 - 1 Mile WNW
D42	TXMON3000004389	1/2 - 1 Mile WNW
D43	TXMON3000004390	1/2 - 1 Mile WNW
D44	TXPLU3000015285	1/2 - 1 Mile WNW
D45	TXPLU3000015286	1/2 - 1 Mile WNW
D46	TXDOL2000062714	1/2 - 1 Mile WNW
D47	TXDOL2000062715	1/2 - 1 Mile WNW
B48	TXMON3000008093	1/2 - 1 Mile WNW
B49	TXDOL2000062746	1/2 - 1 Mile WNW
E50	TXMON3000035996	1/2 - 1 Mile WSW
E51	TXDOL2000062731	1/2 - 1 Mile WSW
E52	TXMON3000039142	1/2 - 1 Mile WSW
E53	TXDOL2000062711	1/2 - 1 Mile WSW
F54	TXMON3000008439	1/2 - 1 Mile NW
F55	TXMON3000008437	1/2 - 1 Mile NW
F56	TXMON3000008436	1/2 - 1 Mile NW
F57	TXMON3000008440	1/2 - 1 Mile NW

GEOCHECK® - PHYSICAL SETTING SOURCE SUMMARY

STATE DATABASE WELL INFORMATION

MAP ID	WELL ID	LOCATION FROM TP
F58	TXMON3000008443	1/2 - 1 Mile NW
F59	TXMON3000008442	1/2 - 1 Mile NW
F60	TXMON3000008441	1/2 - 1 Mile NW
F61	TXDOL2000062740	1/2 - 1 Mile NW
F62	TXDOL2000062739	1/2 - 1 Mile NW
F63	TXDOL2000062703	1/2 - 1 Mile NW
F64	TXDOL2000062741	1/2 - 1 Mile NW
F65	TXDOL2000062744	1/2 - 1 Mile NW
F66	TXDOL2000062743	1/2 - 1 Mile NW
F67	TXDOL2000062742	1/2 - 1 Mile NW
E68	TXMON3000036001	1/2 - 1 Mile WSW
E69	TXDOL2000062727	1/2 - 1 Mile WSW
F70	TXPLU3000022269	1/2 - 1 Mile NW
F71	TXPLU3000021615	1/2 - 1 Mile NW
E72	TXMON3000036004	1/2 - 1 Mile SW
E73	TXDOL2000062724	1/2 - 1 Mile SW
E74	TXMON3000036002	1/2 - 1 Mile WSW
E75	TXMON3000036003	1/2 - 1 Mile WSW
E76	TXDOL2000062725	1/2 - 1 Mile WSW
E77	TXDOL2000062726	1/2 - 1 Mile WSW
E78	TXDOL2000062728	1/2 - 1 Mile SW
E79	TXMON3000035999	1/2 - 1 Mile SW
E80	TXMON3000035998	1/2 - 1 Mile SW
E81	TXDOL2000062729	1/2 - 1 Mile SW
G82	TXPLU3000004288	1/2 - 1 Mile SSW
G83	TXPLU3000004287	1/2 - 1 Mile SSW
G84	TXPLU3000004289	1/2 - 1 Mile SSW
G85	TXPLU3000004291	1/2 - 1 Mile SSW
G86	TXPLU3000004290	1/2 - 1 Mile SSW
H87	TXMON3000004392	1/2 - 1 Mile WNW
H88	TXPLU3000015287	1/2 - 1 Mile WNW
H89	TXDOL2000062713	1/2 - 1 Mile WNW
I90	TXMON3000035997	1/2 - 1 Mile NW
I91	TXDOL2000062730	1/2 - 1 Mile NW

OTHER STATE DATABASE INFORMATION

STATE OIL/GAS WELL INFORMATION

MAP ID	WELL ID	LOCATION FROM TP
1	TXOG60000409312	0 - 1/8 Mile NE
2	TXOG60000409362	0 - 1/8 Mile SSW
3	TXOG60000409256	1/8 - 1/4 Mile North
A4	TXOG60000409307	1/8 - 1/4 Mile WNW
5	TXOG60000409360	1/8 - 1/4 Mile ESE
B6	TXOG60000409276	1/8 - 1/4 Mile NW
B7	TXOG60000409258	1/8 - 1/4 Mile NNW
A8	TXOG60000409292	1/8 - 1/4 Mile WNW
A9	TXOG60000409334	1/8 - 1/4 Mile West
10	TXOG60000409403	1/8 - 1/4 Mile SSE
11	TXOG60000409263	1/8 - 1/4 Mile NE
B12	TXOG60000409277	1/8 - 1/4 Mile NW
13	TXOG60000409374	1/8 - 1/4 Mile WSW

STATE OIL/GAS WELL INFORMATION

MAP ID	WELL ID	LOCATION FROM TP
C14	TXOG60000409231	1/4 - 1/2 Mile NNW
15	TXOG60000409407	1/4 - 1/2 Mile SSW
16	TXOG60000409245	1/4 - 1/2 Mile NW
D17	TXOG60000409345	1/4 - 1/2 Mile West
D18	TXOG60000409331	1/4 - 1/2 Mile West
19	TXOG60000409431	1/4 - 1/2 Mile SSE
E20	TXOG60000409377	1/4 - 1/2 Mile WSW
21	TXOG60000409437	1/4 - 1/2 Mile South
22	TXOG60000409434	1/4 - 1/2 Mile SSE
C23	TXOG60000409210	1/4 - 1/2 Mile NNW
F24	TXOG60000409223	1/4 - 1/2 Mile NW
E25	TXOG60000409402	1/4 - 1/2 Mile SW
26	TXOG60000409190	1/4 - 1/2 Mile North
27	TXOG60000409391	1/4 - 1/2 Mile ESE
28	TXOG60000409426	1/4 - 1/2 Mile SE
G29	TXOG60000409191	1/4 - 1/2 Mile NNW
F30	TXOG60000409197	1/4 - 1/2 Mile NW
31	TXOG60000409467	1/4 - 1/2 Mile SSW
32	TXOG60000409469	1/4 - 1/2 Mile SSE
33	TXOG60000409214	1/4 - 1/2 Mile NW
34	TXOG60000409477	1/4 - 1/2 Mile South
H35	TXOG60000409255	1/4 - 1/2 Mile WNW
36	TXOG60000409383	1/4 - 1/2 Mile WSW
37	TXOG60000409471	1/4 - 1/2 Mile SSE
G38	TXOG60000409179	1/4 - 1/2 Mile NNW
G39	TXOG60000409174	1/4 - 1/2 Mile NNW
G40	TXOG60000409172	1/4 - 1/2 Mile NNW
41	TXOG60000409324	1/4 - 1/2 Mile East
I42	TXOG60000409472	1/4 - 1/2 Mile SSW
43	TXOG60000409452	1/4 - 1/2 Mile SE
H44	TXOG60000409254	1/4 - 1/2 Mile WNW
45	TXOG60000409359	1/4 - 1/2 Mile West
J46	TXOG60000409159	1/2 - 1 Mile NNW
47	TXOG60000409234	1/2 - 1 Mile ENE
48	TXOG60000409421	1/2 - 1 Mile ESE
49	TXOG60000409154	1/2 - 1 Mile NNE
50	TXOG60000409462	1/2 - 1 Mile SW
J51	TXOG60000409161	1/2 - 1 Mile NNW
52	TXOG60000409389	1/2 - 1 Mile ESE
J53	TXOG60000409167	1/2 - 1 Mile NNW
54	TXOG60000409313	1/2 - 1 Mile West
55	TXOG60000409125	1/2 - 1 Mile North
56	TXOG60000409492	1/2 - 1 Mile SSW
K57	TXOG60000409261	1/2 - 1 Mile WNW
58	TXOG60000409187	1/2 - 1 Mile NW
J59	TXOG60000409143	1/2 - 1 Mile NNW
60	TXOG60000409511	1/2 - 1 Mile South
61	TXOG60000409115	1/2 - 1 Mile North
62	TXOG60000409512	1/2 - 1 Mile South
K63	TXOG60000409232	1/2 - 1 Mile WNW
I64	TXOG60000409490	1/2 - 1 Mile SSW
65	TXOG60000409451	1/2 - 1 Mile SE
66	TXOG60000409446	1/2 - 1 Mile SW
67	TXOG60000409514	1/2 - 1 Mile SSE
68	TXOG60000409381	1/2 - 1 Mile WSW
69	TXOG60000409494	1/2 - 1 Mile SSE

STATE OIL/GAS WELL INFORMATION

MAP ID	WELL ID	LOCATION FROM TP
L70	TXOG60000409420	1/2 - 1 Mile ESE
71	TXOG60000409113	1/2 - 1 Mile NNW
72	TXOG60000409475	1/2 - 1 Mile SW
M73	TXOG60000409163	1/2 - 1 Mile NW
74	TXOG60000409487	1/2 - 1 Mile SE
75	TXOG60000409268	1/2 - 1 Mile WNW
76	TXOG60000409507	1/2 - 1 Mile SSW
77	TXOG60000409536	1/2 - 1 Mile South
78	TXOG60000409527	1/2 - 1 Mile SSW
79	TXOG60000409543	1/2 - 1 Mile South
80	TXOG60000409533	1/2 - 1 Mile SSW
81	TXOG60000409540	1/2 - 1 Mile SSE
L82	TXOG60000409438	1/2 - 1 Mile ESE
N83	TXOG60000409386	1/2 - 1 Mile WSW
84	TXOG60000409463	1/2 - 1 Mile SE
M85	TXOG60000409127	1/2 - 1 Mile NW
86	TXOG60000409202	1/2 - 1 Mile WNW
N87	TXOG60000409361	1/2 - 1 Mile West
88	TXOG60000409144	1/2 - 1 Mile NE
89	TXOG60000409392	1/2 - 1 Mile ESE
90	TXOG60000409445	1/2 - 1 Mile WSW
O91	TXOG60000409102	1/2 - 1 Mile NNE
P92	TXOG60000409302	1/2 - 1 Mile West
93	TXOG60000409193	1/2 - 1 Mile ENE
94	TXOG60000409551	1/2 - 1 Mile SSE
95	TXOG60000409525	1/2 - 1 Mile SW
96	TXOG60000409411	1/2 - 1 Mile WSW
97	TXOG60000409080	1/2 - 1 Mile NNW
O98	TXOG60000409100	1/2 - 1 Mile NE
99	TXOG60000409499	1/2 - 1 Mile SE
P100	TXOG60000409304	1/2 - 1 Mile West
101	TXOG60000409532	1/2 - 1 Mile SSE
102	TXOG60000409146	1/2 - 1 Mile NW
103	TXOG60000409574	1/2 - 1 Mile South
P104	TXOG60000409288	1/2 - 1 Mile West
Q105	TXOG60000409464	1/2 - 1 Mile ESE
106	TXOG60000409570	1/2 - 1 Mile South
107	TXOG60000409578	1/2 - 1 Mile South
108	TXOG60000409281	1/2 - 1 Mile West
109	TXOG60000409142	1/2 - 1 Mile NE
110	TXOG60000409560	1/2 - 1 Mile SSW
111	TXOG60000409378	1/2 - 1 Mile West
112	TXOG60000409575	1/2 - 1 Mile SSW
Q113	TXOG60000409474	1/2 - 1 Mile ESE
114	TXOG60000409043	1/2 - 1 Mile NNW
115	TXOG60000409045	1/2 - 1 Mile NNE
116	TXOG60000409013	1/2 - 1 Mile North
R117	TXOG60000409087	1/2 - 1 Mile NW
118	TXOG60000409199	1/2 - 1 Mile WNW
119	TXOG60000409009	1/2 - 1 Mile North
120	TXOG60000409550	1/2 - 1 Mile SSW
121	TXOG60000409096	1/2 - 1 Mile NE
122	TXOG60000409230	1/2 - 1 Mile WNW
S123	TXOG60000409516	1/2 - 1 Mile SW
124	TXOG60000409051	1/2 - 1 Mile NNE
S125	TXOG60000409526	1/2 - 1 Mile SW

STATE OIL/GAS WELL INFORMATION

MAP ID	WELL ID	LOCATION FROM TP
T126	TXOG60000409479	1/2 - 1 Mile WSW
R127	TXOG60000409076	1/2 - 1 Mile NW
128	TXOG60000409178	1/2 - 1 Mile ENE
129	TXOG60000409513	1/2 - 1 Mile SE
130	TXOG60000409595	1/2 - 1 Mile SSE
131	TXOG60000409554	1/2 - 1 Mile SE
132	TXOG60000409580	1/2 - 1 Mile SSE
133	TXOG60000409455	1/2 - 1 Mile ESE
U134	TXOG60000409489	1/2 - 1 Mile ESE
135	TXOG60000409408	1/2 - 1 Mile WSW
T136	TXOG60000409468	1/2 - 1 Mile WSW
V137	TXOG60000409573	1/2 - 1 Mile SSW
138	TXOG60000409589	1/2 - 1 Mile SSW
139	TXOG60000409350	1/2 - 1 Mile West
140	TXOG60000409553	1/2 - 1 Mile SW
W141	TXOG60000409062	1/2 - 1 Mile NW
142	TXOG60000409022	1/2 - 1 Mile NNW
143	TXOG60000409609	1/2 - 1 Mile South
144	TXOG60000409606	1/2 - 1 Mile SSE
145	TXOG60000409150	1/2 - 1 Mile ENE
X146	TXOG60000408992	1/2 - 1 Mile NNE
147	TXOG60000409615	1/2 - 1 Mile South
148	TXOG60000409607	1/2 - 1 Mile SSW
X149	TXOG60000408986	1/2 - 1 Mile NNE
Y150	TXOG60000409138	1/2 - 1 Mile WNW
T151	TXOG60000409488	1/2 - 1 Mile WSW
Z152	TXOG60000409515	1/2 - 1 Mile SW
153	TXOG60000409537	1/2 - 1 Mile SE
154	TXOG60000409309	1/2 - 1 Mile West
AA155	TXOG60000409101	1/2 - 1 Mile NE
U156	TXOG60000409486	1/2 - 1 Mile ESE
W157	TXOG60000409042	1/2 - 1 Mile NW
158	TXOG60000408955	1/2 - 1 Mile North
159	TXOG60000409251	1/2 - 1 Mile West
Z160	TXOG60000409498	1/2 - 1 Mile SW
V161	TXOG60000409592	1/2 - 1 Mile SSW
162	TXOG60000409394	1/2 - 1 Mile West
AB163	TXOG60000409226	1/2 - 1 Mile WNW
164	TXOG60000408948	1/2 - 1 Mile North
Y165	TXOG60000409124	1/2 - 1 Mile WNW
166	TXOG60000409453	1/2 - 1 Mile WSW
167	TXOG60000409581	1/2 - 1 Mile SE
AB168	TXOG60000409228	1/2 - 1 Mile WNW
V169	TXOG60000409593	1/2 - 1 Mile SSW
AA170	TXOG60000409089	1/2 - 1 Mile NE
171	TXOG60000408990	1/2 - 1 Mile NNW
W172	TXOG60000409031	1/2 - 1 Mile NW
173	TXOG60000409185	1/2 - 1 Mile ENE
174	TXOG60000409338	1/2 - 1 Mile East
AC175	TXOG60000409073	1/2 - 1 Mile NW
176	TXOG60000409621	1/2 - 1 Mile SSE
177	TXOG60000409485	1/2 - 1 Mile WSW
178	TXOG60000409556	1/2 - 1 Mile SW
179	TXOG60000408984	1/2 - 1 Mile NNE
AC180	TXOG60000409074	1/2 - 1 Mile NW
181	TXOG60000409025	1/2 - 1 Mile NW

GEOCHECK® - PHYSICAL SETTING SOURCE SUMMARY

STATE OIL/GAS WELL INFORMATION

MAP ID	WELL ID	LOCATION FROM TP
182	TXOG60000409137	1/2 - 1 Mile WNW
183	TXOG60000409571	1/2 - 1 Mile SE

PHYSICAL SETTING SOURCE MAP - 4675192.37s

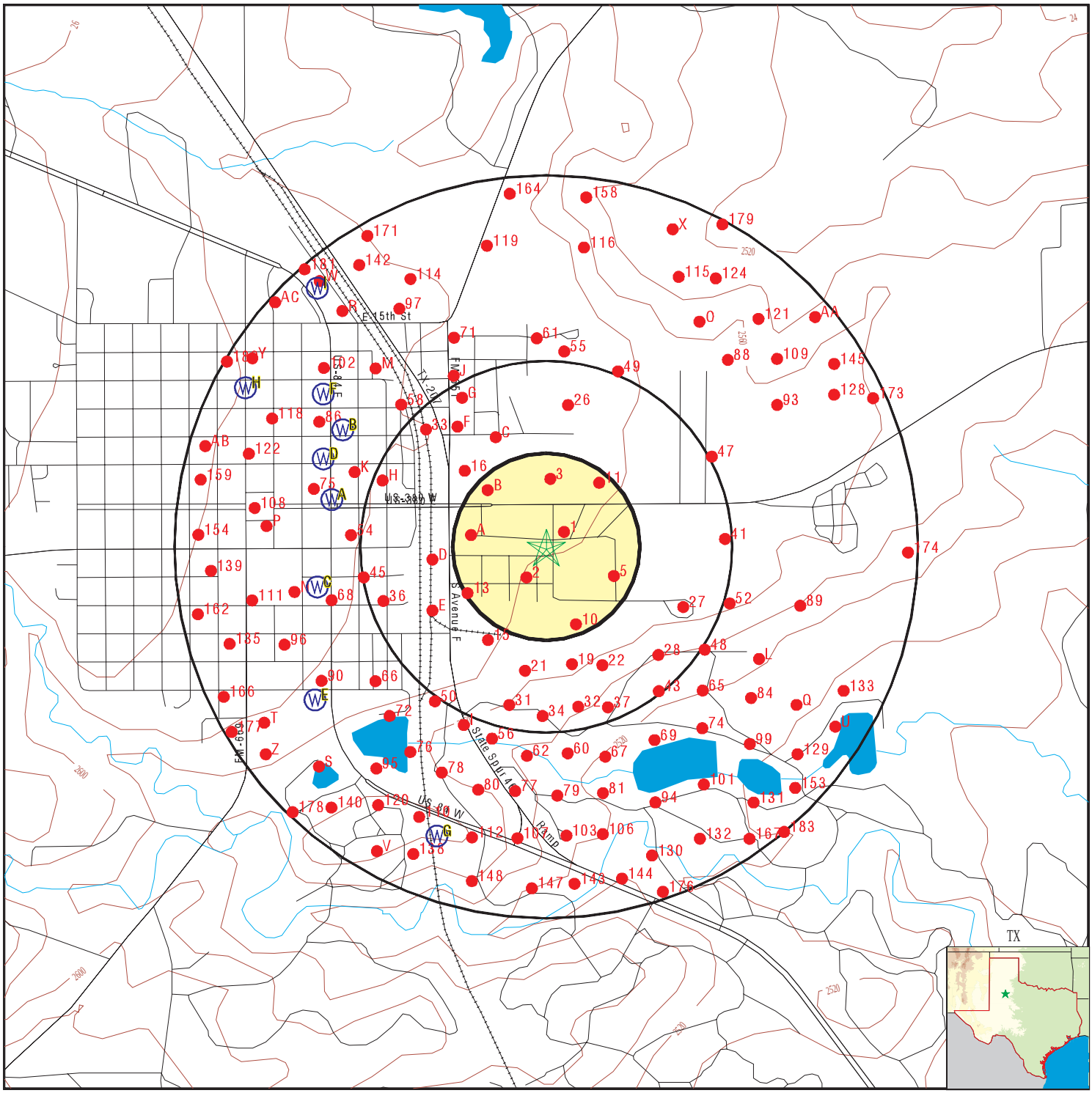

County Boundary
Major Roads
Contour Lines
Earthquake epicenter, Richter 5 or greater
Water Wells
Public Water Supply Wells
Cluster of Multiple Icons
Groundwater Flow Direction
Indeterminate Groundwater Flow at Location
Groundwater Flow Varies at Location
Closest Hydrogeological Data
Oil or gas wells

SITE NAME: Post Storage Yard	CLIENT: Lakeland Environmental
ADDRESS: 605 Francis Street	CONTACT: Stephen Major
Post TX 79356	INQUIRY #: 4675192.37s
LAT/LONG: 33.189349 / 101.368263	DATE: July 15, 2016 4:43 pm

Copyright © 2016 EDR, Inc. © 2015 TomTom Rel. 2015.

Map ID Direction Distance Elevation		Database	EDR ID Number
A1 **West** **1/2 - 1 Mile** **Higher**		**TX WELLS**	**TXPLU3000028999**

Plugtrackn:	29559		
Dateentere:	12-JAN-06	Ownname:	Pro Petroleum Inc.
Ownstreet:	5205 4th street	Owncity:	Lubbock
Ownstate:	TX	Ownzip:	79416
Wellstreet:	102 N Broadway		
Wellcity:	Post	Wellzip:	79356
County:	Garza		
Latitude:	331127		
Lat dec:	33.190833		
Longitude:	1012240		
Long dec:	-101.377777		
Brmod:	Garmin 12		
Gn:	23536		
Gn1:	23	Gn75:	53
Gn25:	6	Ownwellno:	MW-5
Typewater:	0	Typemon:	1
Typeinj:	0	Typedw:	0
Histdrille:	unknown	Histdrllic:	Not Reported
Histdatedr:	Not Reported	Histtracki:	Not Reported
Histdiamin:	2	Histdepth:	Not Reported
Plugdate:	06-JAN-06		
Plugmethco:	No Data		
Plugopname:	Leonard Hennen		
Plugoplic:	54647		
Plugmeth1:	0	Plugmeth2:	0
Plugmeth3:	1	Plugmeth4:	0
Plugmethot:	0	Plugvar:	Not Reported
Cdiam1:	Not Reported	Cfrom1:	Not Reported
Cto1:	Not Reported	Cdiam2:	Not Reported
Cfrom2:	Not Reported	Cto2:	Not Reported
Cdiam3:	Not Reported	Cfrom3:	Not Reported
Cto3:	Not Reported	Cbfrom1:	0
Cbto1:	2	Cbsacks1:	.5- Concrete
Cbfrom2:	2	Cbto2:	28
Cbsacks2:	1- Bentonite	Cbfrom3:	Not Reported
Cbto3:	Not Reported	Cbsacks3:	Not Reported
Cbfrom4:	Not Reported	Cbto4:	Not Reported
Cbsacks4:	Not Reported	Cbfrom5:	Not Reported
Cbto5:	Not Reported	Cbsacks5:	Not Reported
Compname:	Harrison & Cooper, Inc.	Compstreet:	7414 85th street
Compcity:	Lubbock	Compstate:	TX
Compzip:	79424	Nameassig:	Leonard Hennen
Traineenam:	Not Reported	Tnum:	Not Reported
Deleted:	0	Site id:	TXPLU3000028999

A2 **WNW** **1/2 - 1 Mile** **Higher**		**TX WELLS**	**TXPLU3000028993**

Plugtrackn:	29553		
Dateentere:	12-JAN-06	Ownname:	Pro Petroleum Inc.
Ownstreet:	5205 4th street	Owncity:	Lubbock
Ownstate:	TX	Ownzip:	79416
Wellstreet:	102 N Broadway		
Wellcity:	Post	Wellzip:	79356
County:	Garza		
Latitude:	331128		
Lat dec:	33.19111		
Longitude:	1012240		
Long dec:	-101.377777		
Brmod:	Garmin 12		
Gn:	23536		
Gn1:	23	Gn75:	53
Gn25:	6	Ownwellno:	MW-2
Typewater:	0	Typemon:	1
Typeinj:	0	Typedw:	0
Histdrille:	Ken Cooper	Histdrllic:	51990M
Histdatedr:	Not Reported	Histtracki:	Not Reported
Histdiamin:	2	Histdepth:	Not Reported
Plugdate:	06-JAN-06		
Plugmethco:	ref# 2827 1/13/06 wls		
Plugopname:	Leonard Hennen		
Plugoplic:	54647		
Plugmeth1:	0	Plugmeth2:	0
Plugmeth3:	1	Plugmeth4:	0
Plugmethot:	0	Plugvar:	Not Reported
Cdiam1:	Not Reported	Cfrom1:	Not Reported
Cto1:	Not Reported	Cdiam2:	Not Reported
Cfrom2:	Not Reported	Cto2:	Not Reported
Cdiam3:	Not Reported	Cfrom3:	Not Reported
Cto3:	Not Reported	Cbfrom1:	0
Cbto1:	3	Cbsacks1:	1.5- Concrete
Cbfrom2:	3	Cbto2:	28
Cbsacks2:	1- Bentonite	Cbfrom3:	Not Reported
Cbto3:	Not Reported	Cbsacks3:	Not Reported
Cbfrom4:	Not Reported	Cbto4:	Not Reported
Cbsacks4:	Not Reported	Cbfrom5:	Not Reported
Cbto5:	Not Reported	Cbsacks5:	Not Reported
Compname:	Harrison & Cooper, Inc.	Compstreet:	7414 85th street
Compcity:	Lubbock	Compstate:	TX
Compzip:	79424	Nameassig:	Leonard Hennen
Traineenam:	Not Reported	Tnum:	Not Reported
Deleted:	0	Site id:	TXPLU3000028993

A3
WNW
1/2 - 1 Mile
Higher

TX WELLS **TXPLU3000031125**

Plugtrackn:	31697		
Dateentere:	01-JUN-06	Ownname:	Townsend-Strong, Inc.
Ownstreet:	P.O. Box 2802	Owncity:	Lubbock
Ownstate:	TX	Ownzip:	79408
Wellstreet:	101 Broadway Street		
Wellcity:	Post	Wellzip:	79356
County:	Garza		
Latitude:	331128		
Lat dec:	33.19111		
Longitude:	1012241		

Long dec:	-101.378054		
Brmod:	Garmin 12 GPS		
Gn:	23536		
Gn1:	23	Gn75:	53
Gn25:	6	Ownwellno:	MW-11
Typewater:	0	Typemon:	1
Typeinj:	0	Typedw:	0
Histdrille:	Harrison & Cooper, Inc.	Histdrllic:	51990
Histdatedr:	03-DEC-97	Histtracki:	Not Reported
Histdiamin:	2	Histdepth:	27.5
Plugdate:	18-MAY-06		
Plugmethco:	No Data		
Plugopname:	Leonard Hennen		
Plugoplic:	54647		
Plugmeth1:	0	Plugmeth2:	0
Plugmeth3:	1	Plugmeth4:	0
Plugmethot:	0	Plugvar:	Not Reported
Cdiam1:	2	Cfrom1:	3
Cto1:	27.5	Cdiam2:	Not Reported
Cfrom2:	Not Reported	Cto2:	Not Reported
Cdiam3:	Not Reported	Cfrom3:	Not Reported
Cto3:	Not Reported	Cbfrom1:	2
Cbto1:	27.5	Cbsacks1:	3 Bentonite
Cbfrom2:	0	Cbto2:	2
Cbsacks2:	1 Cement	Cbfrom3:	Not Reported
Cbto3:	Not Reported	Cbsacks3:	Not Reported
Cbfrom4:	Not Reported	Cbto4:	Not Reported
Cbsacks4:	Not Reported	Cbfrom5:	Not Reported
Cbto5:	Not Reported	Cbsacks5:	Not Reported
Compname:	Harrison & Cooper, Inc.	Compstreet:	7414 85th Street
Compcity:	Lubbock	Compstate:	TX
Compzip:	79424	Nameassig:	Leonard Hennen
Traineenam:	Not Reported	Tnum:	Not Reported
Deleted:	0	Site id:	TXPLU3000031125

A4
WNW
1/2 - 1 Mile
Higher

TX WELLS **TXPLU3000028997**

Plugtrackn:	29557		
Dateentere:	12-JAN-06	Ownname:	Pro Petroleum Inc.
Ownstreet:	5205 4th street	Owncity:	Lubbock
Ownstate:	TX	Ownzip:	79416
Wellstreet:	102 N Broadway		
Wellcity:	Post	Wellzip:	79356
County:	Garza		
Latitude:	331128		
Lat dec:	33.19111		
Longitude:	1012241		
Long dec:	-101.378054		
Brmod:	Garmin 12		
Gn:	23536		
Gn1:	23	Gn75:	53
Gn25:	6	Ownwellno:	MW-3
Typewater:	0	Typemon:	1
Typeinj:	0	Typedw:	0
Histdrille:	Ken Cooper	Histdrllic:	51990M
Histdatedr:	17-JUN-98	Histtracki:	Not Reported
Histdiamin:	2	Histdepth:	28

Plugdate:	06-JAN-06		
Plugmethco:	No Data		
Plugopname:	Leonard Hennen		
Plugoplic:	54647		
Plugmeth1:	0	Plugmeth2:	0
Plugmeth3:	1	Plugmeth4:	0
Plugmethot:	0	Plugvar:	Not Reported
Cdiam1:	Not Reported	Cfrom1:	Not Reported
Cto1:	Not Reported	Cdiam2:	Not Reported
Cfrom2:	Not Reported	Cto2:	Not Reported
Cdiam3:	Not Reported	Cfrom3:	Not Reported
Cto3:	Not Reported	Cbfrom1:	0
Cbto1:	2	Cbsacks1:	1- Concrete
Cbfrom2:	2	Cbto2:	28
Cbsacks2:	1- Bentonite	Cbfrom3:	Not Reported
Cbto3:	Not Reported	Cbsacks3:	Not Reported
Cbfrom4:	Not Reported	Cbto4:	Not Reported
Cbsacks4:	Not Reported	Cbfrom5:	Not Reported
Cbto5:	Not Reported	Cbsacks5:	Not Reported
Compname:	Harrison & Cooper, Inc.	Compstreet:	7414 85th street
Compcity:	Lubbock	Compstate:	TX
Compzip:	79424	Nameassig:	Leonard Hennen
Traineenam:	Not Reported	Tnum:	Not Reported
Deleted:	0	Site id:	TXPLU3000028997

A5
WNW
1/2 - 1 Mile
Higher

TX WELLS **TXPLU3000028991**

Plugtrackn:	29551		
Dateentere:	12-JAN-06	Ownname:	Pro Petroleum Inc.
Ownstreet:	5205 4th street	Owncity:	Lubbock
Ownstate:	TX	Ownzip:	79416
Wellstreet:	102 N Broadway		
Wellcity:	Post	Wellzip:	79356
County:	Garza		
Latitude:	331128		
Lat dec:	33.19111		
Longitude:	1012241		
Long dec:	-101.378054		
Brmod:	Garmin 12		
Gn:	23536		
Gn1:	23	Gn75:	53
Gn25:	6	Ownwellno:	MW-1
Typewater:	0	Typemon:	1
Typeinj:	0	Typedw:	0
Histdrille:	Ken Cooper	Histdrllic:	51990M
Histdatedr:	Not Reported	Histtracki:	Not Reported
Histdiamin:	2	Histdepth:	Not Reported
Plugdate:	06-JAN-06		
Plugmethco:	ref.# 2826 1/13/06 wls		
Plugopname:	Leonard Hennen		
Plugoplic:	54647		
Plugmeth1:	0	Plugmeth2:	0
Plugmeth3:	1	Plugmeth4:	0
Plugmethot:	0	Plugvar:	Not Reported
Cdiam1:	Not Reported	Cfrom1:	Not Reported
Cto1:	Not Reported	Cdiam2:	Not Reported
Cfrom2:	Not Reported	Cto2:	Not Reported

Cdiam3:	Not Reported	Cfrom3:	Not Reported
Cto3:	Not Reported	Cbfrom1:	0
Cbto1:	4	Cbsacks1:	1.5- Concrete
Cbfrom2:	4	Cbto2:	28
Cbsacks2:	1- Bentonite	Cbfrom3:	Not Reported
Cbto3:	Not Reported	Cbsacks3:	Not Reported
Cbfrom4:	Not Reported	Cbto4:	Not Reported
Cbsacks4:	Not Reported	Cbfrom5:	Not Reported
Cbto5:	Not Reported	Cbsacks5:	Not Reported
Compname:	Harrison & Cooper, Inc.	Compstreet:	7414 85th street
Compcity:	Lubbock	Compstate:	TX
Compzip:	79424	Nameassig:	Leonard Hennen
Traineenam:	Not Reported	Tnum:	Not Reported
Deleted:	0	Site id:	TXPLU3000028991

A6
WNW
1/2 - 1 Mile
Higher

TX WELLS **TXPLU3000031124**

Plugtrackn:	31696		
Dateentere:	01-JUN-06	Ownname:	Townsend-Strong, Inc.
Ownstreet:	P.O. Box 2802	Owncity:	Lubbock
Ownstate:	TX	Ownzip:	79408
Wellstreet:	101 Broadway Street		
Wellcity:	Post	Wellzip:	79356
County:	Garza		
Latitude:	331129		
Lat dec:	33.191388		
Longitude:	1012241		
Long dec:	-101.378054		
Brmod:	Garmin 12 GPS		
Gn:	23536		
Gn1:	23	Gn75:	53
Gn25:	6	Ownwellno:	MW-10
Typewater:	0	Typemon:	1
Typeinj:	0	Typedw:	0
Histdrille:	Harrison & Cooper, Inc.	Histdrllic:	51990
Histdatedr:	03-DEC-97	Histtracki:	Not Reported
Histdiamin:	2	Histdepth:	28
Plugdate:	18-MAY-06		
Plugmethco:	No Data		
Plugopname:	Leonard Hennen		
Plugoplic:	54647		
Plugmeth1:	0	Plugmeth2:	0
Plugmeth3:	1	Plugmeth4:	0
Plugmethot:	0	Plugvar:	Not Reported
Cdiam1:	2	Cfrom1:	3
Cto1:	28	Cdiam2:	Not Reported
Cfrom2:	Not Reported	Cto2:	Not Reported
Cdiam3:	Not Reported	Cfrom3:	Not Reported
Cto3:	Not Reported	Cbfrom1:	2
Cbto1:	28	Cbsacks1:	3 Bentonite
Cbfrom2:	0	Cbto2:	2
Cbsacks2:	1 Cement	Cbfrom3:	Not Reported
Cbto3:	Not Reported	Cbsacks3:	Not Reported
Cbfrom4:	Not Reported	Cbto4:	Not Reported
Cbsacks4:	Not Reported	Cbfrom5:	Not Reported
Cbto5:	Not Reported	Cbsacks5:	Not Reported
Compname:	Harrison & Cooper, Inc.	Compstreet:	7414 85th Street

Compcity:	Lubbock	Compstate:	TX
Compzip:	79424	Nameassig:	Leonard Hennen
Traineenam:	Not Reported	Tnum:	Not Reported
Deleted:	0	Site id:	TXPLU3000031124

A7
WNW
1/2 - 1 Mile
Higher

TX WELLS **TXPLU3000031123**

Plugtrackn:	31695		
Dateentere:	01-JUN-06	Ownname:	Townsend-Strong, Inc.
Ownstreet:	P.O. Box 2802	Owncity:	Lubbock
Ownstate:	TX	Ownzip:	79408
Wellstreet:	101 Broadway Street		
Wellcity:	Post	Wellzip:	79356
County:	Garza		
Latitude:	331130		
Lat dec:	33.191666		
Longitude:	1012241		
Long dec:	-101.378054		
Brmod:	Garmin 12 GPS		
Gn:	23536		
Gn1:	23	Gn75:	53
Gn25:	6	Ownwellno:	MW-9
Typewater:	0	Typemon:	1
Typeinj:	0	Typedw:	0
Histdrille:	Harrison & Cooper, Inc.	Histdrllic:	51990
Histdatedr:	03-DEC-97	Histtracki:	Not Reported
Histdiamin:	2	Histdepth:	28
Plugdate:	18-MAY-06		
Plugmethco:	No Data		
Plugopname:	Leonard Hennen		
Plugoplic:	54647		
Plugmeth1:	0	Plugmeth2:	0
Plugmeth3:	1	Plugmeth4:	0
Plugmethot:	0	Plugvar:	Not Reported
Cdiam1:	2	Cfrom1:	3
Cto1:	28	Cdiam2:	Not Reported
Cfrom2:	Not Reported	Cto2:	Not Reported
Cdiam3:	Not Reported	Cfrom3:	Not Reported
Cto3:	Not Reported	Cbfrom1:	2
Cbto1:	28	Cbsacks1:	3 Bentonite
Cbfrom2:	0	Cbto2:	2
Cbsacks2:	1 Cement	Cbfrom3:	Not Reported
Cbto3:	Not Reported	Cbsacks3:	Not Reported
Cbfrom4:	Not Reported	Cbto4:	Not Reported
Cbsacks4:	Not Reported	Cbfrom5:	Not Reported
Cbto5:	Not Reported	Cbsacks5:	Not Reported
Compname:	Harrison & Cooper, Inc.	Compstreet:	7414 85th Street
Compcity:	Lubbock	Compstate:	TX
Compzip:	79424	Nameassig:	Leonard Hennen
Traineenam:	Not Reported	Tnum:	Not Reported
Deleted:	0	Site id:	TXPLU3000031123

Map ID Direction Distance Elevation		Database	EDR ID Number
A8 **WNW** **1/2 - 1 Mile** **Higher**		**TX WELLS**	**TXPLU3000031126**

Plugtrackn:	31698		
Dateentere:	01-JUN-06	Ownname:	Townsend-Strong, Inc.
Ownstreet:	P.O. Box 2802	Owncity:	Lubbock
Ownstate:	TX	Ownzip:	79408
Wellstreet:	101 Broadway Street		
Wellcity:	Post	Wellzip:	79356
County:	Garza		
Latitude:	331128		
Lat dec:	33.19111		
Longitude:	1012242		
Long dec:	-101.378332		
Brmod:	Garmin 12 GPS		
Gn:	23536		
Gn1:	23	Gn75:	53
Gn25:	6	Ownwellno:	MW-12
Typewater:	0	Typemon:	1
Typeinj:	0	Typedw:	0
Histdrille:	Harrison & Cooper, Inc.	Histdrllic:	51569
Histdatedr:	22-MAY-00	Histtracki:	Not Reported
Histdiamin:	2	Histdepth:	28
Plugdate:	18-MAY-06		
Plugmethco:	No Data		
Plugopname:	Leonard Hennen		
Plugoplic:	54647		
Plugmeth1:	0	Plugmeth2:	0
Plugmeth3:	1	Plugmeth4:	0
Plugmethot:	0	Plugvar:	Not Reported
Cdiam1:	2	Cfrom1:	3
Cto1:	28	Cdiam2:	Not Reported
Cfrom2:	Not Reported	Cto2:	Not Reported
Cdiam3:	Not Reported	Cfrom3:	Not Reported
Cto3:	Not Reported	Cbfrom1:	2
Cbto1:	28	Cbsacks1:	3 Bentonite
Cbfrom2:	0	Cbto2:	2
Cbsacks2:	1 Cement	Cbfrom3:	Not Reported
Cbto3:	Not Reported	Cbsacks3:	Not Reported
Cbfrom4:	Not Reported	Cbto4:	Not Reported
Cbsacks4:	Not Reported	Cbfrom5:	Not Reported
Cbto5:	Not Reported	Cbsacks5:	Not Reported
Compname:	Harrison & Cooper, Inc.	Compstreet:	7414 85th Street
Compcity:	Lubbock	Compstate:	TX
Compzip:	79424	Nameassig:	Leonard Hennen
Traineenam:	Not Reported	Tnum:	Not Reported
Deleted:	0	Site id:	TXPLU3000031126

A9 **WNW** **1/2 - 1 Mile** **Higher**	**TX WELLS**	**TXPLU3000031122**

Plugtrackn:	31694		
Dateentere:	01-JUN-06	Ownname:	Townsend-Strong, Inc.
Ownstreet:	P.O. Box 2802	Owncity:	Lubbock
Ownstate:	TX	Ownzip:	79408
Wellstreet:	101 Broadway Street		
Wellcity:	Post	Wellzip:	79356
County:	Garza		
Latitude:	331128		
Lat dec:	33.19111		
Longitude:	1012242		
Long dec:	-101.378332		
Brmod:	Garmin 12 GPS		
Gn:	23536		
Gn1:	23	Gn75:	53
Gn25:	6	Ownwellno:	MW-8
Typewater:	0	Typemon:	1
Typeinj:	0	Typedw:	0
Histdrille:	Harrison & Cooper, Inc.	Histdrllic:	51990
Histdatedr:	03-DEC-97	Histtracki:	Not Reported
Histdiamin:	2	Histdepth:	28
Plugdate:	18-MAY-06		
Plugmethco:	No Data		
Plugopname:	Leonard Hennen		
Plugoplic:	54647		
Plugmeth1:	0	Plugmeth2:	0
Plugmeth3:	1	Plugmeth4:	0
Plugmethot:	0	Plugvar:	Not Reported
Cdiam1:	2	Cfrom1:	3
Cto1:	28	Cdiam2:	Not Reported
Cfrom2:	Not Reported	Cto2:	Not Reported
Cdiam3:	Not Reported	Cfrom3:	Not Reported
Cto3:	Not Reported	Cbfrom1:	2
Cbto1:	28	Cbsacks1:	3 Bentonite
Cbfrom2:	0	Cbto2:	2
Cbsacks2:	1 Cement	Cbfrom3:	Not Reported
Cbto3:	Not Reported	Cbsacks3:	Not Reported
Cbfrom4:	Not Reported	Cbto4:	Not Reported
Cbsacks4:	Not Reported	Cbfrom5:	Not Reported
Cbto5:	Not Reported	Cbsacks5:	Not Reported
Compname:	Harrison & Cooper, Inc.	Compstreet:	7414 85th Street
Compcity:	Lubbock	Compstate:	TX
Compzip:	79424	Nameassig:	Leonard Hennen
Traineenam:	Not Reported	Tnum:	Not Reported
Deleted:	0	Site id:	TXPLU3000031122

A10
WNW
1/2 - 1 Mile
Higher

TX WELLS **TXPLU3000031118**

Plugtrackn:	31690		
Dateentere:	01-JUN-06	Ownname:	Townsend-Strong, Inc.
Ownstreet:	P.O. Box 2802	Owncity:	Lubbock
Ownstate:	TX	Ownzip:	79408
Wellstreet:	101 Broadway Street		
Wellcity:	Post	Wellzip:	79356
County:	Garza		
Latitude:	331129		
Lat dec:	33.191388		
Longitude:	1012242		

Long dec:	-101.378332		
Brmod:	Garmin 12 GPS		
Gn:	23536		
Gn1:	23	Gn75:	53
Gn25:	6	Ownwellno:	MW-4
Typewater:	0	Typemon:	1
Typeinj:	0	Typedw:	0
Histdrille:	Harrison & Cooper, Inc.	Histdrllic:	51569
Histdatedr:	10-JUN-97	Histtracki:	Not Reported
Histdiamin:	2	Histdepth:	28
Plugdate:	18-MAY-06		
Plugmethco:	No Data		
Plugopname:	Leonard Hennen		
Plugoplic:	54647		
Plugmeth1:	0	Plugmeth2:	0
Plugmeth3:	1	Plugmeth4:	0
Plugmethot:	0	Plugvar:	Not Reported
Cdiam1:	2	Cfrom1:	3
Cto1:	28	Cdiam2:	Not Reported
Cfrom2:	Not Reported	Cto2:	Not Reported
Cdiam3:	Not Reported	Cfrom3:	Not Reported
Cto3:	Not Reported	Cbfrom1:	2
Cbto1:	28	Cbsacks1:	3 Bentonite
Cbfrom2:	0	Cbto2:	2
Cbsacks2:	1 Cement	Cbfrom3:	Not Reported
Cbto3:	Not Reported	Cbsacks3:	Not Reported
Cbfrom4:	Not Reported	Cbto4:	Not Reported
Cbsacks4:	Not Reported	Cbfrom5:	Not Reported
Cbto5:	Not Reported	Cbsacks5:	Not Reported
Compname:	Harrison & Cooper, Inc.	Compstreet:	7414 85th Street
Compcity:	Lubbock	Compstate:	TX
Compzip:	79424	Nameassig:	Leonard Hennen
Traineenam:	Not Reported	Tnum:	Not Reported
Deleted:	0	Site id:	TXPLU3000031118

A11
WNW
1/2 - 1 Mile
Higher

TX WELLS **TXPLU3000031121**

Plugtrackn:	31693		
Dateentere:	01-JUN-06	Ownname:	Townsend-Strong, Inc.
Ownstreet:	P.O. Box 2802	Owncity:	Lubbock
Ownstate:	TX	Ownzip:	79408
Wellstreet:	101 Broadway Street		
Wellcity:	Post	Wellzip:	79356
County:	Garza		
Latitude:	331130		
Lat dec:	33.191666		
Longitude:	1012242		
Long dec:	-101.378332		
Brmod:	Garmin 12 GPS		
Gn:	23536		
Gn1:	23	Gn75:	53
Gn25:	6	Ownwellno:	MW-7
Typewater:	0	Typemon:	1
Typeinj:	0	Typedw:	0
Histdrille:	Harrison & Cooper, Inc.	Histdrllic:	51990
Histdatedr:	03-DEC-97	Histtracki:	Not Reported
Histdiamin:	2	Histdepth:	28

Plugdate:	18-MAY-06		
Plugmethco:	No Data		
Plugopname:	Leonard Hennen		
Plugoplic:	54647		
Plugmeth1:	0	Plugmeth2:	0
Plugmeth3:	1	Plugmeth4:	0
Plugmethot:	0	Plugvar:	Not Reported
Cdiam1:	2	Cfrom1:	3
Cto1:	28	Cdiam2:	Not Reported
Cfrom2:	Not Reported	Cto2:	Not Reported
Cdiam3:	Not Reported	Cfrom3:	Not Reported
Cto3:	Not Reported	Cbfrom1:	2
Cbto1:	28	Cbsacks1:	3 Bentonite
Cbfrom2:	0	Cbto2:	2
Cbsacks2:	1 Cement	Cbfrom3:	Not Reported
Cbto3:	Not Reported	Cbsacks3:	Not Reported
Cbfrom4:	Not Reported	Cbto4:	Not Reported
Cbsacks4:	Not Reported	Cbfrom5:	Not Reported
Cbto5:	Not Reported	Cbsacks5:	Not Reported
Compname:	Harrison & Cooper, Inc.	Compstreet:	7414 85th Street
Compcity:	Lubbock	Compstate:	TX
Compzip:	79424	Nameassig:	Leonard Hennen
Traineenam:	Not Reported	Tnum:	Not Reported
Deleted:	0	Site id:	TXPLU3000031121

A12
West
1/2 - 1 Mile
Higher

TX WELLS **TXPLU3000031127**

Plugtrackn:	31699		
Dateentere:	01-JUN-06	Ownname:	Townsend-Strong, Inc.
Ownstreet:	P.O. Box 2802	Owncity:	Lubbock
Ownstate:	TX	Ownzip:	79408
Wellstreet:	101 Broadway Street		
Wellcity:	Post	Wellzip:	79356
County:	Garza		
Latitude:	331127		
Lat dec:	33.190833		
Longitude:	1012243		
Long dec:	-101.37861		
Brmod:	Garmin 12 GPS		
Gn:	23536		
Gn1:	23	Gn75:	53
Gn25:	6	Ownwellno:	MW-13
Typewater:	0	Typemon:	1
Typeinj:	0	Typedw:	0
Histdrille:	Harrison & Cooper, Inc.	Histdrllic:	54647
Histdatedr:	22-MAY-01	Histtracki:	Not Reported
Histdiamin:	2	Histdepth:	28
Plugdate:	18-MAY-06		
Plugmethco:	No Data		
Plugopname:	Leonard Hennen		
Plugoplic:	54647		
Plugmeth1:	0	Plugmeth2:	0
Plugmeth3:	1	Plugmeth4:	0
Plugmethot:	0	Plugvar:	Not Reported
Cdiam1:	2	Cfrom1:	3
Cto1:	28	Cdiam2:	Not Reported
Cfrom2:	Not Reported	Cto2:	Not Reported

Cdiam3:	Not Reported	Cfrom3:	Not Reported
Cto3:	Not Reported	Cbfrom1:	2
Cbto1:	28	Cbsacks1:	3 Bentonite
Cbfrom2:	0	Cbto2:	2
Cbsacks2:	1 Cement	Cbfrom3:	Not Reported
Cbto3:	Not Reported	Cbsacks3:	Not Reported
Cbfrom4:	Not Reported	Cbto4:	Not Reported
Cbsacks4:	Not Reported	Cbfrom5:	Not Reported
Cbto5:	Not Reported	Cbsacks5:	Not Reported
Compname:	Harrison & Cooper, Inc.	Compstreet:	7414 85th Street
Compcity:	Lubbock	Compstate:	TX
Compzip:	79424	Nameassig:	Leonard Hennen
Traineenam:	Not Reported	Tnum:	Not Reported
Deleted:	0	Site id:	TXPLU3000031127

A13
WNW
1/2 - 1 Mile
Higher

TX WELLS **TXPLU3000031120**

Plugtrackn:	31692		
Dateentere:	01-JUN-06	Ownname:	Townsend-Strong, Inc.
Ownstreet:	P.O. Box 2802	Owncity:	Lubbock
Ownstate:	TX	Ownzip:	79408
Wellstreet:	101 Broadway Street		
Wellcity:	Post	Wellzip:	79356
County:	Garza		
Latitude:	331128		
Lat dec:	33.19111		
Longitude:	1012243		
Long dec:	-101.37861		
Brmod:	Garmin 12 GPS		
Gn:	23536		
Gn1:	23	Gn75:	53
Gn25:	6	Ownwellno:	MW-6
Typewater:	0	Typemon:	1
Typeinj:	0	Typedw:	0
Histdrille:	Harrison & Cooper, Inc.	Histdrllic:	51990
Histdatedr:	03-DEC-97	Histtracki:	Not Reported
Histdiamin:	2	Histdepth:	27
Plugdate:	18-MAY-06		
Plugmethco:	No Data		
Plugopname:	Leonard Hennen		
Plugoplic:	54647		
Plugmeth1:	0	Plugmeth2:	0
Plugmeth3:	1	Plugmeth4:	0
Plugmethot:	0	Plugvar:	Not Reported
Cdiam1:	2	Cfrom1:	3
Cto1:	27	Cdiam2:	Not Reported
Cfrom2:	Not Reported	Cto2:	Not Reported
Cdiam3:	Not Reported	Cfrom3:	Not Reported
Cto3:	Not Reported	Cbfrom1:	2
Cbto1:	27	Cbsacks1:	3 Bentonite
Cbfrom2:	0	Cbto2:	2
Cbsacks2:	1 Cement	Cbfrom3:	Not Reported
Cbto3:	Not Reported	Cbsacks3:	Not Reported
Cbfrom4:	Not Reported	Cbto4:	Not Reported
Cbsacks4:	Not Reported	Cbfrom5:	Not Reported
Cbto5:	Not Reported	Cbsacks5:	Not Reported
Compname:	Harrison & Cooper, Inc.	Compstreet:	7414 85th Street

Compcity:	Lubbock	Compstate:	TX
Compzip:	79424	Nameassig:	Leonard Hennen
Traineenam:	Not Reported	Tnum:	Not Reported
Deleted:	0	Site id:	TXPLU3000031120

A14
WNW
1/2 - 1 Mile
Higher

TX WELLS **TXPLU3000031119**

Plugtrackn:	31691		
Dateentere:	01-JUN-06	Ownname:	Townsend-Strong, Inc.
Ownstreet:	P.O. Box 2802	Owncity:	Lubbock
Ownstate:	TX	Ownzip:	79408
Wellstreet:	101 Broadway Street		
Wellcity:	Post	Wellzip:	79356
County:	Garza		
Latitude:	331128		
Lat dec:	33.19111		
Longitude:	1012243		
Long dec:	-101.37861		
Brmod:	Garmin 12 GPS		
Gn:	23536		
Gn1:	23	Gn75:	53
Gn25:	6	Ownwellno:	MW-5
Typewater:	0	Typemon:	1
Typeinj:	0	Typedw:	0
Histdrille:	Harrison & Cooper, Inc.	Histdrllic:	51569
Histdatedr:	11-JUN-97	Histtracki:	Not Reported
Histdiamin:	2	Histdepth:	28
Plugdate:	18-MAY-06		
Plugmethco:	No Data		
Plugopname:	Leonard Hennen		
Plugoplic:	54647		
Plugmeth1:	0	Plugmeth2:	0
Plugmeth3:	1	Plugmeth4:	0
Plugmethot:	0	Plugvar:	Not Reported
Cdiam1:	2	Cfrom1:	3
Cto1:	28	Cdiam2:	Not Reported
Cfrom2:	Not Reported	Cto2:	Not Reported
Cdiam3:	Not Reported	Cfrom3:	Not Reported
Cto3:	Not Reported	Cbfrom1:	2
Cbto1:	28	Cbsacks1:	3 Bentonite
Cbfrom2:	0	Cbto2:	2
Cbsacks2:	1 Cement	Cbfrom3:	Not Reported
Cbto3:	Not Reported	Cbsacks3:	Not Reported
Cbfrom4:	Not Reported	Cbto4:	Not Reported
Cbsacks4:	Not Reported	Cbfrom5:	Not Reported
Cbto5:	Not Reported	Cbsacks5:	Not Reported
Compname:	Harrison & Cooper, Inc.	Compstreet:	7414 85th Street
Compcity:	Lubbock	Compstate:	TX
Compzip:	79424	Nameassig:	Leonard Hennen
Traineenam:	Not Reported	Tnum:	Not Reported
Deleted:	0	Site id:	TXPLU3000031119

Map ID Direction Distance Elevation	Database	EDR ID Number
B15 **WNW** **1/2 - 1 Mile** **Higher**	**TX WELLS**	**TXPLU3000015289**

Plugtrackn:	15542		
Dateentere:	05-MAR-04	Ownname:	JOHNSON EXXON
Ownstreet:	300 N. BROADWAY	Owncity:	POST
Ownstate:	TX	Ownzip:	79331
Wellstreet:	300 N. BROADWAY		
Wellcity:	POST	Wellzip:	79331
County:	Garza		
Latitude:	331138		
Lat dec:	33.193888		
Longitude:	1012239		
Long dec:	-101.377499		
Brmod:	GIRMIN/II PLUS		
Gn:	23536		
Gn1:	23	Gn75:	53
Gn25:	6	Ownwellno:	MW# 11
Typewater:	0	Typemon:	1
Typeinj:	0	Typedw:	0
Histdrille:	B & B CONSTRUCTION CO.	Histdrllic:	54415
Histdatedr:	22-MAY-02	Histtracki:	8619
Histdiamin:	6.125	Histdepth:	40
Plugdate:	26-FEB-04		
Plugmethco:	Not Reported		
Plugopname:	WILLIE O. LaRUE		
Plugoplic:	4980		
Plugmeth1:	0	Plugmeth2:	0
Plugmeth3:	1	Plugmeth4:	0
Plugmethot:	0	Plugvar:	Not Reported
Cdiam1:	2	Cfrom1:	2
Cto1:	40	Cdiam2:	Not Reported
Cfrom2:	Not Reported	Cto2:	Not Reported
Cdiam3:	Not Reported	Cfrom3:	Not Reported
Cto3:	Not Reported	Cbfrom1:	2
Cbto1:	40	Cbsacks1:	4-BENTONITE
Cbfrom2:	0	Cbto2:	2
Cbsacks2:	1-CEMENT	Cbfrom3:	Not Reported
Cbto3:	Not Reported	Cbsacks3:	Not Reported
Cbfrom4:	Not Reported	Cbto4:	Not Reported
Cbsacks4:	Not Reported	Cbfrom5:	Not Reported
Cbto5:	Not Reported	Cbsacks5:	Not Reported
Compname:	B & B CONSTRUCTION CO.	Compstreet:	RT. 1 (P.O. BOX 1281)
Compcity:	BROWNFIELD	Compstate:	TX
Compzip:	79316	Nameassig:	WILLIE O. LaRUE
Traineenam:	Not Reported	Tnum:	Not Reported
Deleted:	0	Site id:	TXPLU3000015289

B16 **WNW** **1/2 - 1 Mile** **Higher**	**TX WELLS**	**TXPLU3000015290**

Plugtrackn:	15543		
Dateentere:	05-MAR-04	Ownname:	JOHNSON EXXON
Ownstreet:	300 N. BROADWAY	Owncity:	POST
Ownstate:	TX	Ownzip:	79331
Wellstreet:	300 N. BROADWAY		
Wellcity:	POST	Wellzip:	79331
County:	Garza		
Latitude:	331138		
Lat dec:	33.193888		
Longitude:	1012239		
Long dec:	-101.377499		
Brmod:	GIRMIN/II PLUS		
Gn:	23536		
Gn1:	23	Gn75:	53
Gn25:	6	Ownwellno:	MW# 12
Typewater:	0	Typemon:	1
Typeinj:	0	Typedw:	0
Histdrille:	B & B CONSTRUCTION CO.	Histdrllic:	54415
Histdatedr:	22-FEB-02	Histtracki:	Not Reported
Histdiamin:	6.25	Histdepth:	40
Plugdate:	26-FEB-04		
Plugmethco:	Not Reported		
Plugopname:	WILLIE O. LaRUE		
Plugoplic:	4980		
Plugmeth1:	0	Plugmeth2:	0
Plugmeth3:	1	Plugmeth4:	0
Plugmethot:	0	Plugvar:	Not Reported
Cdiam1:	2	Cfrom1:	2
Cto1:	40	Cdiam2:	Not Reported
Cfrom2:	Not Reported	Cto2:	Not Reported
Cdiam3:	Not Reported	Cfrom3:	Not Reported
Cto3:	Not Reported	Cbfrom1:	2
Cbto1:	40	Cbsacks1:	4-BENTONITE
Cbfrom2:	0	Cbto2:	2
Cbsacks2:	1-CEMENT	Cbfrom3:	Not Reported
Cbto3:	Not Reported	Cbsacks3:	Not Reported
Cbfrom4:	Not Reported	Cbto4:	Not Reported
Cbsacks4:	Not Reported	Cbfrom5:	Not Reported
Cbto5:	Not Reported	Cbsacks5:	Not Reported
Compname:	B & B CONSTRUCTION CO.	Compstreet:	RT. 1 (P.O. BOX 1281)
Compcity:	BROWNFIELD	Compstate:	TX
Compzip:	79316	Nameassig:	WILLIE O. LaRUE
Traineenam:	Not Reported	Tnum:	Not Reported
Deleted:	0	Site id:	TXPLU3000015290

B17
WNW
1/2 - 1 Mile
Higher

TX WELLS **TXMON3000008094**

Dateentere:	25-JUN-02	Ownname:	WALKER SIMS
Ownstreet:	BOX 54077		
Owncity:	LUBBOCK	Ownstate:	TX
Ownzip:	79453	County:	Garza
Wellstreet:	102 W. 11TH ST.		
Wellcity:	POST	Wellzip:	79356
Own:	MW# 11		
Lat dec:	33.193888		
Long dec:	-101.377499		
Elev:	0		

Brandmodel:	GIRMAN/II PLUS		
Gn:	23536		
Gn1:	23	Gn75:	53
Gn25:	6	Twn:	1
Twd:	0	Twr:	0
Twrp:	0	Twrg:	0
Um:	1	Ue:	0
Ud:	0	Uin:	0
Uir:	0	Ug:	0
Uij:	0	Up:	0
Udw:	0	Ut:	0
Us:	0	Uf:	0
Pby:	0	Pbn:	0
Datestart:	22-MAY-02	Datecomp:	22-MAY-02
Dia1:	6.125	Dia1to:	40
Dia2:	Not Reported	Dia2from:	Not Reported
Dia2to:	Not Reported	Dia3:	Not Reported
Dia3from:	Not Reported	Dia3to:	Not Reported
Dmdriven:	0	Dmairrotar:	1
Dmmudrotar:	0	Dmbored:	0
Dmairham:	0	Dmcabletoo:	0
Dmjetted:	0	Dmhollowst:	0
Dmrevcirc:	0	Dmotherck:	0
Dmother:	Not Reported	Bco:	0
Bcs:	0	Bcg:	1
Bcgs:	Not Reported	Bcu:	0
Bcoc:	0	Bcot:	Not Reported
Gpf:	5	Gpt:	40
Cemfrom1:	0	Cemto1:	2
Nosacks1:	2	Cemfrom2:	2
Cemto2:	5	Nosacks2:	1
Cemfrom3:	Not Reported	Cemto3:	Not Reported
Nosacks3:	Not Reported	Cementmeth:	CEMENT/BENTONITE CHIPS
Cementby:	DWANE WARD	Ds:	Not Reported
Dpl:	Not Reported	Dsv:	Not Reported
Appvar:	Not Reported	Scs:	1
Scsv:	0	Scp:	0
Sca:	0	Watlev:	Not Reported
Watlevdate:	Not Reported	Artflow:	Not Reported
Wellplug48:	0	Tpturbine:	0
Tpjet:	0	Tpsubmersi:	0
Tpcylinder:	0	Tpotherck:	0
Tpother:	Not Reported	Pumpbowlde:	Not Reported
Wtpump:	0	Wtbailer:	0
Wtjetted:	0	Wtestimate:	0
Welltestyi:	Not Reported	Welltestdr:	Not Reported
Welltesthr:	Not Reported	Watqualund:	0
Watqualu 1:	0	Watertype:	Not Reported
Stratdepth:	Not Reported	Chemanaly:	0
Chemanaln:	0	Undnatural:	0
Untype:	Not Reported	Undhydro:	0
Undhaz:	0	Undotherck:	0
Undother:	Not Reported		
Undcertify:	0	Compname:	B & B CONSTRUCTION CO.
Drllicno:	54415		
Compstreet:	RT. 1 (P.O. BOX 1281)	Compcity:	BROWNFIELD
Compstate:	TX	Compzip:	79316
Drillernam:	DWANE WARD	Traineenam:	Not Reported
Tnum:	Not Reported		
Comments:	Not Reported		

Confidenti:	0	Letterrecv:	Not Reported
Deleted:	0	Insdate:	Not Reported
Site id:	TXMON3000008094		
Latitude:	33.193888		
Longitude:	-101.377499		

B18
WNW
1/2 - 1 Mile
Higher

TX WELLS **TXDOL2000062745**

Fid:	62744	Rec id:	62735
Edr site i:	8619	Owner:	WALKER SIMS
Ownerwell:	MW# 11		
Address:	BOX 54077		 LUBBOCK ,TX79453
Grid:	23-53-6		
Waddress:	102 W. 11TH ST.		 POST ,TX79356
Lat :	33° 11 38N	Wcounty:	Garza
Long :	101° 22 39 W	Elevation:	No Data
Gpsused:	GIRMAN/II PLUS	Typeofwork:	New Well
Propuse:	Monitor	Sdate:	Not Reported
Completedd:	Not Reported		
Diameter:	6 1/8 in From Surface To 40 ft		
Dmethod:	Air Rotary		
Bcompletio:	Not Reported		
Packedfrom:	5 ft to 40 ft		
Packsize:	Not Reported		
Finterval:	From 0 ft to 2 ft with 2 (#sacks and material)		
Sinterval:	From 2 ft to 5 ft with 1 (#sacks and material)		
Tinterval:	No Data		
Usedmethod:	CEMENT/BENTONITE CHIPS	Cementedby:	DWANE WARD
Contaminat:	No Data	Propertyli:	No Data
Verrimetho:	No Data	Variance:	No Data
Surface:	Surface Slab Installed	Staticleve:	No Data
Flow:	No Data		
Packers:	No Data		
Cementinwe:	No Data	Typepump:	No Data
Pumpbowl:	Not Reported	Welltests:	No Data
Yield:	Not Reported		
Watertype:	No Data	Stratadept:	No Data
Chemicalma:	No Data	Undesirabl:	No Data
Companynam:	B & B CONSTRUCTION CO.	Companyadd:	RT. 1 (P.O. BOX 1281)
Ccitystate:	BROWNFIELD , TX 79316	Licensenum:	54415
Wsignature:	DWANE WARD	Dsignature:	No Data
Regnum:	No Data		
Comments :	No Data		
Site id:	TXDOL2000062745		

B19
WNW
1/2 - 1 Mile
Higher

TX WELLS **TXPLU3000015284**

Plugtrackn:	15537		
Dateentere:	05-MAR-04	Ownname:	JOHNSON EXXON
Ownstreet:	300 N. BROADWAY	Owncity:	POST
Ownstate:	TX	Ownzip:	79331
Wellstreet:	300 N. BROADWAY		
Wellcity:	POST	Wellzip:	79331
County:	Garza		
Latitude:	331137		
Lat dec:	33.19361		
Longitude:	1012240		
Long dec:	-101.377777		
Brmod:	GIRMIN/II PLUS		
Gn:	23536		
Gn1:	23	Gn75:	53
Gn25:	6	Ownwellno:	MW# 06
Typewater:	0	Typemon:	1
Typeinj:	0	Typedw:	0
Histdrille:	B & B CONSTRUCTION CO.	Histdrllic:	54415
Histdatedr:	04-MAY-01	Histtracki:	973
Histdiamin:	7	Histdepth:	40
Plugdate:	26-FEB-04		
Plugmethco:	Not Reported		
Plugopname:	WILLIE O. LaRUE		
Plugoplic:	54415		
Plugmeth1:	0	Plugmeth2:	0
Plugmeth3:	1	Plugmeth4:	0
Plugmethot:	0	Plugvar:	Not Reported
Cdiam1:	2	Cfrom1:	2
Cto1:	40	Cdiam2:	Not Reported
Cfrom2:	Not Reported	Cto2:	Not Reported
Cdiam3:	Not Reported	Cfrom3:	Not Reported
Cto3:	Not Reported	Cbfrom1:	2
Cbto1:	40	Cbsacks1:	4-BENTONITE
Cbfrom2:	0	Cbto2:	2
Cbsacks2:	1-CEMENT	Cbfrom3:	Not Reported
Cbto3:	Not Reported	Cbsacks3:	Not Reported
Cbfrom4:	Not Reported	Cbto4:	Not Reported
Cbsacks4:	Not Reported	Cbfrom5:	Not Reported
Cbto5:	Not Reported	Cbsacks5:	Not Reported
Compname:	B & B CONSTRUCTION CO.	Compstreet:	RT. 1 (P.O. BOX 1281)
Compcity:	BROWNFIELD	Compstate:	TX
Compzip:	79316	Nameassig:	WILLIE O. LaRUE
Traineenam:	Not Reported	Tnum:	Not Reported
Deleted:	0	Site id:	TXPLU3000015284

B20
WNW
1/2 - 1 Mile
Higher

TX WELLS **TXMON3000000611**

Dateentere:	15-MAY-01	Ownname:	Johnson Exxon
Ownstreet:	300 N. Broadway		
Owncity:	Post	Ownstate:	TX
Ownzip:	79356	County:	Garza
Wellstreet:	11th Street		
Wellcity:	Post	Wellzip:	79356
Own:	Not Reported		
Lat dec:	33.19361		
Long dec:	-101.377777		
Elev:	0		

Brandmodel:	Girmin/II Plus		
Gn:	23536		
Gn1:	23	Gn75:	53
Gn25:	6	Twn:	1
Twd:	0	Twr:	0
Twrp:	0	Twrg:	0
Um:	1	Ue:	0
Ud:	0	Uin:	0
Uir:	0	Ug:	0
Uij:	0	Up:	0
Udw:	0	Ut:	0
Us:	0	Uf:	0
Pby:	0	Pbn:	0
Datestart:	04-MAY-01	Datecomp:	04-MAY-01
Dia1:	7	Dia1to:	40
Dia2:	Not Reported	Dia2from:	Not Reported
Dia2to:	Not Reported	Dia3:	Not Reported
Dia3from:	Not Reported	Dia3to:	Not Reported
Dmdriven:	0	Dmairrotar:	1
Dmmudrotar:	0	Dmbored:	0
Dmairham:	0	Dmcabletoo:	0
Dmjetted:	0	Dmhollowst:	0
Dmrevcirc:	0	Dmotherck:	0
Dmother:	Not Reported	Bco:	0
Bcs:	0	Bcg:	1
Bcgs:	Not Reported	Bcu:	0
Bcoc:	0	Bcot:	Not Reported
Gpf:	10	Gpt:	40
Cemfrom1:	0	Cemto1:	10
Nosacks1:	6	Cemfrom2:	Not Reported
Cemto2:	Not Reported	Nosacks2:	Not Reported
Cemfrom3:	Not Reported	Cemto3:	Not Reported
Nosacks3:	Not Reported	Cementmeth:	Cement
Cementby:	Dwane Ward	Ds:	Not Reported
Dpl:	Not Reported	Dsv:	Not Reported
Appvar:	Not Reported	Scs:	1
Scsv:	0	Scp:	0
Sca:	0	Watlev:	Not Reported
Watlevdate:	Not Reported	Artflow:	Not Reported
Wellplug48:	0	Tpturbine:	0
Tpjet:	0	Tpsubmersi:	0
Tpcylinder:	0	Tpotherck:	0
Tpother:	Not Reported	Pumpbowlde:	Not Reported
Wtpump:	0	Wtbailer:	0
Wtjetted:	0	Wtestimate:	0
Welltestyi:	Not Reported	Welltestdr:	Not Reported
Welltesthr:	Not Reported	Watqualund:	0
Watqualu 1:	0	Watertype:	Not Reported
Stratdepth:	Not Reported	Chemanaly:	0
Chemanaln:	0	Undnatural:	0
Untype:	Not Reported	Undhydro:	0
Undhaz:	0	Undotherck:	0
Undother:	Not Reported		
Undcertify:	0	Compname:	B & B Construction Co.
Drllicno:	54415		
Compstreet:	Rt. 1 (P.O. Box 1281)	Compcity:	Brownfield
Compstate:	TX	Compzip:	79316
Drillernam:	Dwane Ward	Traineenam:	Not Reported
Tnum:	Not Reported		
Comments:	Not Reported		

Confidenti:	0	Letterrecv:	Not Reported
Deleted:	0	Insdate:	Not Reported
Site id:	TXMON3000000611		
Latitude:	33.19361		
Longitude:	-101.377777		

B21
WNW
1/2 - 1 Mile
Higher

TX WELLS **TXDOL2000062807**

Fid:	62806	Rec id:	62803
Edr site i:	973	Owner:	Johnson Exxon
Ownerwell:	No Data		
Address:	300 N. Broadway Post ,TX79356		
Grid:	23-53-6		
Waddress:	11th Street Post ,TX79356		
Lat :	33° 11 37N	Wcounty:	Garza
Long :	101° 22 40 W	Elevation:	No Data
Gpsused:	Girmin/II Plus	Typeofwork:	New Well
Propuse:	Monitor	Sdate:	Not Reported
Completedd:	Not Reported		
Diameter:	7 in From Surface To 40 ft		
Dmethod:	Air Rotary		
Bcompletio:	Not Reported		
Packedfrom:	10 ft to 40 ft		
Packsize:	Not Reported		
Finterval:	From 0 ft to 10 ft with 6 (#sacks and material)		
Sinterval:	No Data		
Tinterval:	No Data		
Usedmethod:	Cement	Cementedby:	Dwane Ward
Contaminat:	No Data	Propertyli:	No Data
Verrimetho:	No Data	Variance:	No Data
Surface:	Surface Slab Installed	Staticleve:	No Data
Flow:	No Data		
Packers:	No Data		
Cementinwe:	No Data	Typepump:	No Data
Pumpbowl:	Not Reported	Welltests:	No Data
Yield:	Not Reported		
Watertype:	No Data	Stratadept:	No Data
Chemicalma:	No Data	Undesirabl:	No Data
Companynam:	B & B Construction Co.	Companyadd:	Rt. 1 (P.O. Box 1281)
Ccitystate:	Brownfield , TX 79316	Licensenum:	54415
Wsignature:	Dwane Ward	Dsignature:	No Data
Regnum:	No Data		
Comments :	No Data		
Site id:	TXDOL2000062807		

C22
West
1/2 - 1 Mile
Higher

TX WELLS **TXPLU3000007859**

Plugtrackn:	8039		
Dateentere:	11-OCT-02	Ownname:	GRIFFIN OIL CO.
Ownstreet:	P.O. BOX 10128	Owncity:	LUBBOCK
Ownstate:	TX	Ownzip:	79408
Wellstreet:	BROADWAY & 8TH		
Wellcity:	POST	Wellzip:	Not Reported
County:	Garza		
Latitude:	331116		
Lat dec:	33.187777		
Longitude:	1012244		
Long dec:	-101.378888		
Brmod:	MAP		
Gn:	23536		
Gn1:	23	Gn75:	53
Gn25:	6	Ownwellno:	MW 4
Typewater:	0	Typemon:	1
Typeinj:	0	Typedw:	0
Histdrille:	CLAIBORNE HARRISON	Histdrllic:	51569
Histdatedr:	11-JUN-97	Histtracki:	Not Reported
Histdiamin:	4.75	Histdepth:	26
Plugdate:	13-SEP-02		
Plugmethco:	ENTERED BY WLS		
Plugopname:	LEONARD HENNEN		
Plugoplic:	54647		
Plugmeth1:	0	Plugmeth2:	0
Plugmeth3:	1	Plugmeth4:	0
Plugmethot:	0	Plugvar:	Not Reported
Cdiam1:	2	Cfrom1:	0
Cto1:	26	Cdiam2:	Not Reported
Cfrom2:	Not Reported	Cto2:	Not Reported
Cdiam3:	Not Reported	Cfrom3:	Not Reported
Cto3:	Not Reported	Cbfrom1:	0
Cbto1:	4	Cbsacks1:	1
Cbfrom2:	4	Cbto2:	26
Cbsacks2:	1	Cbfrom3:	Not Reported
Cbto3:	Not Reported	Cbsacks3:	Not Reported
Cbfrom4:	Not Reported	Cbto4:	Not Reported
Cbsacks4:	Not Reported	Cbfrom5:	Not Reported
Cbto5:	Not Reported	Cbsacks5:	Not Reported
Compname:	LEONARD HENNEN	Compstreet:	7414 85TH ST.
Compcity:	LUBBOCK	Compstate:	TX
Compzip:	79424	Nameassig:	LEONARD HENNEN
Traineenam:	Not Reported	Tnum:	Not Reported
Deleted:	0	Site id:	TXPLU3000007859

C23
West
1/2 - 1 Mile
Higher

TX WELLS **TXPLU3000007860**

Plugtrackn:	8040		
Dateentere:	11-OCT-02	Ownname:	GRIFFIN OIL CO.
Ownstreet:	P.O. BOX 10128	Owncity:	LUBBOCK
Ownstate:	TX	Ownzip:	79408
Wellstreet:	BROADWAY & 8TH		
Wellcity:	POST	Wellzip:	Not Reported
County:	Garza		
Latitude:	331116		
Lat dec:	33.187777		
Longitude:	1012244		

Long dec:	-101.378888		
Brmod:	MAP		
Gn:	23536		
Gn1:	23	Gn75:	53
Gn25:	6	Ownwellno:	MW 5
Typewater:	0	Typemon:	1
Typeinj:	0	Typedw:	0
Histdrille:	CLAIBORNE HARRISON	Histdrllic:	51569
Histdatedr:	11-JUN-97	Histtracki:	Not Reported
Histdiamin:	4.75	Histdepth:	26
Plugdate:	13-SEP-02		
Plugmethco:	ENTERED BY WLS		
Plugopname:	LEONARD HENNEN		
Plugoplic:	54647		
Plugmeth1:	0	Plugmeth2:	0
Plugmeth3:	1	Plugmeth4:	0
Plugmethot:	0	Plugvar:	Not Reported
Cdiam1:	2	Cfrom1:	0
Cto1:	26	Cdiam2:	Not Reported
Cfrom2:	Not Reported	Cto2:	Not Reported
Cdiam3:	Not Reported	Cfrom3:	Not Reported
Cto3:	Not Reported	Cbfrom1:	0
Cbto1:	2	Cbsacks1:	1
Cbfrom2:	2	Cbto2:	26
Cbsacks2:	1	Cbfrom3:	Not Reported
Cbto3:	Not Reported	Cbsacks3:	Not Reported
Cbfrom4:	Not Reported	Cbto4:	Not Reported
Cbsacks4:	Not Reported	Cbfrom5:	Not Reported
Cbto5:	Not Reported	Cbsacks5:	Not Reported
Compname:	LEONARD HENNEN	Compstreet:	7414 85TH ST.
Compcity:	LUBBOCK	Compstate:	TX
Compzip:	79424	Nameassig:	LEONARD HENNEN
Traineenam:	Not Reported	Tnum:	Not Reported
Deleted:	0	Site id:	TXPLU3000007860

C24
West
1/2 - 1 Mile
Higher

TX WELLS **TXPLU3000007861**

Plugtrackn:	8041		
Dateentere:	11-OCT-02	Ownname:	GRIFFIN OIL CO.
Ownstreet:	P.O. BOX 10128	Owncity:	LUBBOCK
Ownstate:	TX	Ownzip:	79408
Wellstreet:	BROADWAY & 8TH		
Wellcity:	POST	Wellzip:	Not Reported
County:	Garza		
Latitude:	331116		
Lat dec:	33.187777		
Longitude:	1012244		
Long dec:	-101.378888		
Brmod:	MAP		
Gn:	23536		
Gn1:	23	Gn75:	53
Gn25:	6	Ownwellno:	MW 6
Typewater:	0	Typemon:	1
Typeinj:	0	Typedw:	0
Histdrille:	CLAIBORNE HARRISON	Histdrllic:	51569
Histdatedr:	11-JUN-97	Histtracki:	Not Reported
Histdiamin:	4.75	Histdepth:	26

Plugdate:	13-SEP-02		
Plugmethco:	ENTERED BY WLS		
Plugopname:	LEONARD HENNEN		
Plugoplic:	54647		
Plugmeth1:	0	Plugmeth2:	0
Plugmeth3:	1	Plugmeth4:	0
Plugmethot:	0	Plugvar:	Not Reported
Cdiam1:	2	Cfrom1:	0
Cto1:	26	Cdiam2:	Not Reported
Cfrom2:	Not Reported	Cto2:	Not Reported
Cdiam3:	Not Reported	Cfrom3:	Not Reported
Cto3:	Not Reported	Cbfrom1:	0
Cbto1:	4	Cbsacks1:	1
Cbfrom2:	4	Cbto2:	26
Cbsacks2:	1	Cbfrom3:	Not Reported
Cbto3:	Not Reported	Cbsacks3:	Not Reported
Cbfrom4:	Not Reported	Cbto4:	Not Reported
Cbsacks4:	Not Reported	Cbfrom5:	Not Reported
Cbto5:	Not Reported	Cbsacks5:	Not Reported
Compname:	LEONARD HENNEN	Compstreet:	7414 85TH ST.
Compcity:	LUBBOCK	Compstate:	TX
Compzip:	79424	Nameassig:	LEONARD HENNEN
Traineenam:	Not Reported	Tnum:	Not Reported
Deleted:	0	Site id:	TXPLU3000007861

C25
West
1/2 - 1 Mile
Higher

TX WELLS **TXPLU3000007856**

Plugtrackn:	8036		
Dateentere:	11-OCT-02	Ownname:	GRIFFIN OIL CO.
Ownstreet:	P.O. BOX 10128	Owncity:	LUBBOCK
Ownstate:	TX	Ownzip:	79408
Wellstreet:	BROADWAY & 8TH		
Wellcity:	POST	Wellzip:	Not Reported
County:	Garza		
Latitude:	331116		
Lat dec:	33.187777		
Longitude:	1012244		
Long dec:	-101.378888		
Brmod:	MAP		
Gn:	23536		
Gn1:	23	Gn75:	53
Gn25:	6	Ownwellno:	MW 1
Typewater:	0	Typemon:	1
Typeinj:	0	Typedw:	0
Histdrille:	T7T DRILLING	Histdrllic:	3240
Histdatedr:	21-DEC-95	Histtracki:	Not Reported
Histdiamin:	4.75	Histdepth:	30
Plugdate:	13-SEP-02		
Plugmethco:	ENTERED BY WLS		
Plugopname:	LEONARD HENNEN		
Plugoplic:	54647		
Plugmeth1:	0	Plugmeth2:	0
Plugmeth3:	1	Plugmeth4:	0
Plugmethot:	0	Plugvar:	Not Reported
Cdiam1:	2	Cfrom1:	0
Cto1:	30	Cdiam2:	Not Reported
Cfrom2:	Not Reported	Cto2:	Not Reported

Cdiam3:	Not Reported	Cfrom3:	Not Reported
Cto3:	Not Reported	Cbfrom1:	0
Cbto1:	5	Cbsacks1:	1
Cbfrom2:	5	Cbto2:	30
Cbsacks2:	1	Cbfrom3:	Not Reported
Cbto3:	Not Reported	Cbsacks3:	Not Reported
Cbfrom4:	Not Reported	Cbto4:	Not Reported
Cbsacks4:	Not Reported	Cbfrom5:	Not Reported
Cbto5:	Not Reported	Cbsacks5:	Not Reported
Compname:	LEONARD HENNEN	Compstreet:	7414 85TH ST.
Compcity:	LUBBOCK	Compstate:	TX
Compzip:	79424	Nameassig:	LEONARD HENNEN
Traineenam:	Not Reported	Tnum:	Not Reported
Deleted:	0	Site id:	TXPLU3000007856

C26
West
1/2 - 1 Mile
Higher

TX WELLS **TXPLU3000007857**

Plugtrackn:	8037		
Dateentere:	11-OCT-02	Ownname:	GRIFFIN OIL CO.
Ownstreet:	P.O. BOX 10128	Owncity:	LUBBOCK
Ownstate:	TX	Ownzip:	79408
Wellstreet:	BROADWAY & 8TH		
Wellcity:	POST	Wellzip:	Not Reported
County:	Garza		
Latitude:	331116		
Lat dec:	33.187777		
Longitude:	1012244		
Long dec:	-101.378888		
Brmod:	MAP		
Gn:	23536		
Gn1:	23	Gn75:	53
Gn25:	6	Ownwellno:	MW 2
Typewater:	0	Typemon:	1
Typeinj:	0	Typedw:	0
Histdrille:	T&T DRILLING	Histdrllic:	3240
Histdatedr:	21-DEC-95	Histtracki:	Not Reported
Histdiamin:	4.75	Histdepth:	30
Plugdate:	13-SEP-02		
Plugmethco:	ENTERED BY WLS		
Plugopname:	LEONARD HENNEN		
Plugoplic:	54647		
Plugmeth1:	0	Plugmeth2:	0
Plugmeth3:	1	Plugmeth4:	0
Plugmethot:	0	Plugvar:	Not Reported
Cdiam1:	2	Cfrom1:	0
Cto1:	30	Cdiam2:	Not Reported
Cfrom2:	Not Reported	Cto2:	Not Reported
Cdiam3:	Not Reported	Cfrom3:	Not Reported
Cto3:	Not Reported	Cbfrom1:	0
Cbto1:	4	Cbsacks1:	1
Cbfrom2:	4	Cbto2:	30
Cbsacks2:	1	Cbfrom3:	Not Reported
Cbto3:	Not Reported	Cbsacks3:	Not Reported
Cbfrom4:	Not Reported	Cbto4:	Not Reported
Cbsacks4:	Not Reported	Cbfrom5:	Not Reported
Cbto5:	Not Reported	Cbsacks5:	Not Reported
Compname:	LEONARD HENNEN	Compstreet:	7414 85TH ST.

Compcity:	LUBBOCK	Compstate:	TX
Compzip:	79424	Nameassig:	LEONARD HENNEN
Traineenam:	Not Reported	Tnum:	Not Reported
Deleted:	0	Site id:	TXPLU3000007857

C27
West
1/2 - 1 Mile
Higher

TX WELLS **TXPLU3000007858**

Plugtrackn:	8038		
Dateentere:	11-OCT-02	Ownname:	GRIFFIN OIL CO.
Ownstreet:	P.O. BOX 10128	Owncity:	LUBBOCK
Ownstate:	TX	Ownzip:	79408
Wellstreet:	BROADWAY & 8TH		
Wellcity:	POST	Wellzip:	Not Reported
County:	Garza		
Latitude:	331116		
Lat dec:	33.187777		
Longitude:	1012244		
Long dec:	-101.378888		
Brmod:	MAP		
Gn:	23536		
Gn1:	23	Gn75:	53
Gn25:	6	Ownwellno:	MW 3
Typewater:	0	Typemon:	1
Typeinj:	0	Typedw:	0
Histdrille:	T&T DRILLING	Histdrllic:	3240
Histdatedr:	21-DEC-95	Histtracki:	Not Reported
Histdiamin:	4.75	Histdepth:	30
Plugdate:	13-SEP-02		
Plugmethco:	ENTERED BY WLS		
Plugopname:	LEONARD HENNEN		
Plugoplic:	54647		
Plugmeth1:	0	Plugmeth2:	0
Plugmeth3:	1	Plugmeth4:	0
Plugmethot:	0	Plugvar:	Not Reported
Cdiam1:	2	Cfrom1:	0
Cto1:	30	Cdiam2:	Not Reported
Cfrom2:	Not Reported	Cto2:	Not Reported
Cdiam3:	Not Reported	Cfrom3:	Not Reported
Cto3:	Not Reported	Cbfrom1:	0
Cbto1:	3	Cbsacks1:	1
Cbfrom2:	3	Cbto2:	30
Cbsacks2:	1	Cbfrom3:	Not Reported
Cbto3:	Not Reported	Cbsacks3:	Not Reported
Cbfrom4:	Not Reported	Cbto4:	Not Reported
Cbsacks4:	Not Reported	Cbfrom5:	Not Reported
Cbto5:	Not Reported	Cbsacks5:	Not Reported
Compname:	LEONARD HENNEN	Compstreet:	7414 85TH ST.
Compcity:	LUBBOCK	Compstate:	TX
Compzip:	79424	Nameassig:	LEONARD HENNEN
Traineenam:	Not Reported	Tnum:	Not Reported
Deleted:	0	Site id:	TXPLU3000007858

Map ID Direction Distance Elevation		Database	EDR ID Number
C28 **West** **1/2 - 1 Mile** **Higher**		**TX WELLS**	**TXPLU3000007865**

Plugtrackn:	8045		
Dateentere:	11-OCT-02	Ownname:	GRIFFIN OIL CO.
Ownstreet:	P.O. BOX 10128	Owncity:	LUBBOCK
Ownstate:	TX	Ownzip:	79408
Wellstreet:	BROADWAY & 8TH		
Wellcity:	POST	Wellzip:	Not Reported
County:	Garza		
Latitude:	331116		
Lat dec:	33.187777		
Longitude:	1012244		
Long dec:	-101.378888		
Brmod:	MAP		
Gn:	23536		
Gn1:	23	Gn75:	53
Gn25:	6	Ownwellno:	SVE 2
Typewater:	0	Typemon:	1
Typeinj:	0	Typedw:	0
Histdrille:	KEN COOPER	Histdrllic:	51990
Histdatedr:	10-FEB-98	Histtracki:	Not Reported
Histdiamin:	4.75	Histdepth:	20
Plugdate:	13-SEP-02		
Plugmethco:	ENTERED BY WLS		
Plugopname:	LEONARD HENNEN		
Plugoplic:	54647		
Plugmeth1:	0	Plugmeth2:	0
Plugmeth3:	1	Plugmeth4:	0
Plugmethot:	0	Plugvar:	Not Reported
Cdiam1:	2	Cfrom1:	0
Cto1:	20	Cdiam2:	Not Reported
Cfrom2:	Not Reported	Cto2:	Not Reported
Cdiam3:	Not Reported	Cfrom3:	Not Reported
Cto3:	Not Reported	Cbfrom1:	0
Cbto1:	2	Cbsacks1:	1
Cbfrom2:	2	Cbto2:	20
Cbsacks2:	1	Cbfrom3:	Not Reported
Cbto3:	Not Reported	Cbsacks3:	Not Reported
Cbfrom4:	Not Reported	Cbto4:	Not Reported
Cbsacks4:	Not Reported	Cbfrom5:	Not Reported
Cbto5:	Not Reported	Cbsacks5:	Not Reported
Compname:	LEONARD HENNEN	Compstreet:	7414 85TH ST.
Compcity:	LUBBOCK	Compstate:	TX
Compzip:	79424	Nameassig:	LEONARD HENNEN
Traineenam:	Not Reported	Tnum:	Not Reported
Deleted:	0	Site id:	TXPLU3000007865

C29 **West** **1/2 - 1 Mile** **Higher**	**TX WELLS**	**TXPLU3000007866**

Plugtrackn:	8046		
Dateentere:	11-OCT-02	Ownname:	GRIFFIN OIL CO.
Ownstreet:	P.O. BOX 10128	Owncity:	LUBBOCK
Ownstate:	TX	Ownzip:	79408
Wellstreet:	BROADWAY & 8TH		
Wellcity:	POST	Wellzip:	Not Reported
County:	Garza		
Latitude:	331116		
Lat dec:	33.187777		
Longitude:	1012244		
Long dec:	-101.378888		
Brmod:	MAP		
Gn:	23536		
Gn1:	23	Gn75:	53
Gn25:	6	Ownwellno:	SVE 3
Typewater:	0	Typemon:	1
Typeinj:	0	Typedw:	0
Histdrille:	KEN COOPER	Histdrllic:	51990
Histdatedr:	10-FEB-98	Histtracki:	Not Reported
Histdiamin:	4.75	Histdepth:	20
Plugdate:	13-SEP-02		
Plugmethco:	ENTERED BY WLS		
Plugopname:	LEONARD HENNEN		
Plugoplic:	54647		
Plugmeth1:	0	Plugmeth2:	0
Plugmeth3:	1	Plugmeth4:	0
Plugmethot:	0	Plugvar:	Not Reported
Cdiam1:	2	Cfrom1:	0
Cto1:	20	Cdiam2:	Not Reported
Cfrom2:	Not Reported	Cto2:	Not Reported
Cdiam3:	Not Reported	Cfrom3:	Not Reported
Cto3:	Not Reported	Cbfrom1:	0
Cbto1:	2	Cbsacks1:	1
Cbfrom2:	2	Cbto2:	20
Cbsacks2:	1	Cbfrom3:	Not Reported
Cbto3:	Not Reported	Cbsacks3:	Not Reported
Cbfrom4:	Not Reported	Cbto4:	Not Reported
Cbsacks4:	Not Reported	Cbfrom5:	Not Reported
Cbto5:	Not Reported	Cbsacks5:	Not Reported
Compname:	LEONARD HENNEN	Compstreet:	7414 85TH ST.
Compcity:	LUBBOCK	Compstate:	TX
Compzip:	79424	Nameassig:	LEONARD HENNEN
Traineenam:	Not Reported	Tnum:	Not Reported
Deleted:	0	Site id:	TXPLU3000007866

C30
West
1/2 - 1 Mile
Higher

TX WELLS **TXPLU3000007867**

Plugtrackn:	8047		
Dateentere:	11-OCT-02	Ownname:	GRIFFIN OIL CO.
Ownstreet:	P.O. BOX 10128	Owncity:	LUBBOCK
Ownstate:	TX	Ownzip:	79408
Wellstreet:	BROADWAY & 8TH		
Wellcity:	POST	Wellzip:	Not Reported
County:	Garza		
Latitude:	331116		
Lat dec:	33.187777		
Longitude:	1012244		

Long dec:	-101.378888		
Brmod:	MAP		
Gn:	23536		
Gn1:	23	Gn75:	53
Gn25:	6	Ownwellno:	SVE 4
Typewater:	0	Typemon:	1
Typeinj:	0	Typedw:	0
Histdrille:	KEN COOPER	Histdrllic:	51990
Histdatedr:	10-FEB-98	Histtracki:	Not Reported
Histdiamin:	4.75	Histdepth:	20
Plugdate:	13-SEP-02		
Plugmethco:	ENTERED BY WLS		
Plugopname:	LEONARD HENNEN		
Plugoplic:	54647		
Plugmeth1:	0	Plugmeth2:	0
Plugmeth3:	1	Plugmeth4:	0
Plugmethot:	0	Plugvar:	Not Reported
Cdiam1:	2	Cfrom1:	0
Cto1:	20	Cdiam2:	Not Reported
Cfrom2:	Not Reported	Cto2:	Not Reported
Cdiam3:	Not Reported	Cfrom3:	Not Reported
Cto3:	Not Reported	Cbfrom1:	0
Cbto1:	4	Cbsacks1:	1
Cbfrom2:	4	Cbto2:	20
Cbsacks2:	1	Cbfrom3:	Not Reported
Cbto3:	Not Reported	Cbsacks3:	Not Reported
Cbfrom4:	Not Reported	Cbto4:	Not Reported
Cbsacks4:	Not Reported	Cbfrom5:	Not Reported
Cbto5:	Not Reported	Cbsacks5:	Not Reported
Compname:	LEONARD HENNEN	Compstreet:	7414 85TH ST.
Compcity:	LUBBOCK	Compstate:	TX
Compzip:	79424	Nameassig:	LEONARD HENNEN
Traineenam:	Not Reported	Tnum:	Not Reported
Deleted:	0	Site id:	TXPLU3000007867

C31
West
1/2 - 1 Mile
Higher

TX WELLS **TXPLU3000007862**

Plugtrackn:	8042		
Dateentere:	11-OCT-02	Ownname:	GRIFFIN OIL CO.
Ownstreet:	P.O. BOX 10128	Owncity:	LUBBOCK
Ownstate:	TX	Ownzip:	79408
Wellstreet:	BROADWAY & 8TH		
Wellcity:	POST	Wellzip:	Not Reported
County:	Garza		
Latitude:	331116		
Lat dec:	33.187777		
Longitude:	1012244		
Long dec:	-101.378888		
Brmod:	MAP		
Gn:	23536		
Gn1:	23	Gn75:	53
Gn25:	6	Ownwellno:	MW 7
Typewater:	0	Typemon:	1
Typeinj:	0	Typedw:	0
Histdrille:	CLAIBORNE HARRISON	Histdrllic:	51569
Histdatedr:	13-JUN-97	Histtracki:	Not Reported
Histdiamin:	4.75	Histdepth:	26

Plugdate:	13-SEP-02		
Plugmethco:	ENTERED BY WLS		
Plugopname:	LEONARD HENNEN		
Plugoplic:	54647		
Plugmeth1:	0	Plugmeth2:	0
Plugmeth3:	1	Plugmeth4:	0
Plugmethot:	0	Plugvar:	Not Reported
Cdiam1:	2	Cfrom1:	0
Cto1:	26	Cdiam2:	Not Reported
Cfrom2:	Not Reported	Cto2:	Not Reported
Cdiam3:	Not Reported	Cfrom3:	Not Reported
Cto3:	Not Reported	Cbfrom1:	0
Cbto1:	5	Cbsacks1:	1
Cbfrom2:	5	Cbto2:	26
Cbsacks2:	1	Cbfrom3:	Not Reported
Cbto3:	Not Reported	Cbsacks3:	Not Reported
Cbfrom4:	Not Reported	Cbto4:	Not Reported
Cbsacks4:	Not Reported	Cbfrom5:	Not Reported
Cbto5:	Not Reported	Cbsacks5:	Not Reported
Compname:	LEONARD HENNEN	Compstreet:	7414 85TH ST.
Compcity:	LUBBOCK	Compstate:	TX
Compzip:	79424	Nameassig:	LEONARD HENNEN
Traineenam:	Not Reported	Tnum:	Not Reported
Deleted:	0	Site id:	TXPLU3000007862

C32
West
1/2 - 1 Mile
Higher

TX WELLS **TXPLU3000007863**

Plugtrackn:	8043		
Dateentere:	11-OCT-02	Ownname:	GRIFFIN OIL CO.
Ownstreet:	P.O. BOX 10128	Owncity:	LUBBOCK
Ownstate:	TX	Ownzip:	79408
Wellstreet:	BROADWAY & 8TH		
Wellcity:	POST	Wellzip:	Not Reported
County:	Garza		
Latitude:	331116		
Lat dec:	33.187777		
Longitude:	1012244		
Long dec:	-101.378888		
Brmod:	MAP		
Gn:	23536		
Gn1:	23	Gn75:	53
Gn25:	6	Ownwellno:	MW 8
Typewater:	0	Typemon:	1
Typeinj:	0	Typedw:	0
Histdrille:	CLAIBORNE HARRISON	Histdrllic:	51569
Histdatedr:	13-JUN-97	Histtracki:	Not Reported
Histdiamin:	4.75	Histdepth:	26
Plugdate:	13-SEP-02		
Plugmethco:	ENTERED BY WLS		
Plugopname:	LEONARD HENNEN		
Plugoplic:	54647		
Plugmeth1:	0	Plugmeth2:	0
Plugmeth3:	1	Plugmeth4:	0
Plugmethot:	0	Plugvar:	Not Reported
Cdiam1:	2	Cfrom1:	0
Cto1:	26	Cdiam2:	Not Reported
Cfrom2:	Not Reported	Cto2:	Not Reported

Cdiam3:	Not Reported	Cfrom3:	Not Reported
Cto3:	Not Reported	Cbfrom1:	0
Cbto1:	3	Cbsacks1:	1
Cbfrom2:	3	Cbto2:	26
Cbsacks2:	1	Cbfrom3:	Not Reported
Cbto3:	Not Reported	Cbsacks3:	Not Reported
Cbfrom4:	Not Reported	Cbto4:	Not Reported
Cbsacks4:	Not Reported	Cbfrom5:	Not Reported
Cbto5:	Not Reported	Cbsacks5:	Not Reported
Compname:	LEONARD HENNEN	Compstreet:	7414 85TH ST.
Compcity:	LUBBOCK	Compstate:	TX
Compzip:	79424	Nameassig:	LEONARD HENNEN
Traineenam:	Not Reported	Tnum:	Not Reported
Deleted:	0	Site id:	TXPLU3000007863

C33
West
1/2 - 1 Mile
Higher

TX WELLS **TXPLU3000007864**

Plugtrackn:	8044		
Dateentere:	11-OCT-02	Ownname:	GRIFFIN OIL CO.
Ownstreet:	P.O. BOX 10128	Owncity:	LUBBOCK
Ownstate:	TX	Ownzip:	79408
Wellstreet:	BROADWAY & 8TH		
Wellcity:	POST	Wellzip:	Not Reported
County:	Garza		
Latitude:	331116		
Lat dec:	33.187777		
Longitude:	1012244		
Long dec:	-101.378888		
Brmod:	MAP		
Gn:	23536		
Gn1:	23	Gn75:	53
Gn25:	6	Ownwellno:	SVE 1
Typewater:	0	Typemon:	1
Typeinj:	0	Typedw:	0
Histdrille:	KEN COOPER	Histdrllic:	51990
Histdatedr:	10-FEB-98	Histtracki:	Not Reported
Histdiamin:	4.75	Histdepth:	20
Plugdate:	13-SEP-02		
Plugmethco:	ENTERED BY WLS		
Plugopname:	LEONARD HENNEN		
Plugoplic:	54647		
Plugmeth1:	0	Plugmeth2:	0
Plugmeth3:	1	Plugmeth4:	0
Plugmethot:	0	Plugvar:	Not Reported
Cdiam1:	2	Cfrom1:	0
Cto1:	20	Cdiam2:	Not Reported
Cfrom2:	Not Reported	Cto2:	Not Reported
Cdiam3:	Not Reported	Cfrom3:	Not Reported
Cto3:	Not Reported	Cbfrom1:	0
Cbto1:	3	Cbsacks1:	1
Cbfrom2:	3	Cbto2:	20
Cbsacks2:	1	Cbfrom3:	Not Reported
Cbto3:	Not Reported	Cbsacks3:	Not Reported
Cbfrom4:	Not Reported	Cbto4:	Not Reported
Cbsacks4:	Not Reported	Cbfrom5:	Not Reported
Cbto5:	Not Reported	Cbsacks5:	Not Reported
Compname:	LEONARD HENNEN	Compstreet:	7414 85TH ST.

Compcity:	LUBBOCK	Compstate:	TX
Compzip:	79424	Nameassig:	LEONARD HENNEN
Traineenam:	Not Reported	Tnum:	Not Reported
Deleted:	0	Site id:	TXPLU3000007864

B34
WNW
1/2 - 1 Mile
Higher

TX WELLS **TXPLU3000015288**

Plugtrackn:	15541		
Dateentere:	05-MAR-04	Ownname:	JOHNSON EXXON
Ownstreet:	300 N. BROADWAY	Owncity:	POST
Ownstate:	TX	Ownzip:	79331
Wellstreet:	300 N. BROADWAY		
Wellcity:	POST	Wellzip:	79331
County:	Garza		
Latitude:	331140		
Lat dec:	33.194444		
Longitude:	1012239		
Long dec:	-101.377499		
Brmod:	GIRMIN/II PLUS		
Gn:	23536		
Gn1:	23	Gn75:	53
Gn25:	6	Ownwellno:	MW# 10
Typewater:	0	Typemon:	1
Typeinj:	0	Typedw:	0
Histdrille:	B & B CONSTRUCTION CO.	Histdrllic:	54415
Histdatedr:	11-FEB-02	Histtracki:	4852
Histdiamin:	7.875	Histdepth:	40
Plugdate:	26-FEB-04		
Plugmethco:	Not Reported		
Plugopname:	WILLIE O. LaRUE		
Plugoplic:	54415		
Plugmeth1:	0	Plugmeth2:	0
Plugmeth3:	1	Plugmeth4:	0
Plugmethot:	0	Plugvar:	Not Reported
Cdiam1:	2	Cfrom1:	2
Cto1:	40	Cdiam2:	Not Reported
Cfrom2:	Not Reported	Cto2:	Not Reported
Cdiam3:	Not Reported	Cfrom3:	Not Reported
Cto3:	Not Reported	Cbfrom1:	2
Cbto1:	40	Cbsacks1:	4-BENTONITE
Cbfrom2:	0	Cbto2:	2
Cbsacks2:	1-CEMENT	Cbfrom3:	Not Reported
Cbto3:	Not Reported	Cbsacks3:	Not Reported
Cbfrom4:	Not Reported	Cbto4:	Not Reported
Cbsacks4:	Not Reported	Cbfrom5:	Not Reported
Cbto5:	Not Reported	Cbsacks5:	Not Reported
Compname:	B & B CONSTRUCTION CO.	Compstreet:	RT. 1 (P.O. BOX 1281)
Compcity:	BROWNFIELD	Compstate:	TX
Compzip:	79316	Nameassig:	WILLIE O. LaRUE
Traineenam:	Not Reported	Tnum:	Not Reported
Deleted:	0	Site id:	TXPLU3000015288

Map ID Direction Distance Elevation	Database	EDR ID Number
B35 **WNW** **1/2 - 1 Mile** **Higher**	**TX WELLS**	**TXMON3000004393**

Dateentere:	13-FEB-02	Ownname:	JOHNSON EXXON
Ownstreet:	300 N. BROADWAY		
Owncity:	POST	Ownstate:	TX
Ownzip:	79331	County:	Garza
Wellstreet:	300 N. BROADWAY		
Wellcity:	POST	Wellzip:	79331
Own:	MW# 10		
Lat dec:	33.194444		
Long dec:	-101.377499		
Elev:	0		
Brandmodel:	GIRMIN/II PLUS		
Gn:	23536		
Gn1:	23	Gn75:	53
Gn25:	6	Twn:	1
Twd:	0	Twr:	0
Twrp:	0	Twrg:	0
Um:	1	Ue:	0
Ud:	0	Uin:	0
Uir:	0	Ug:	0
Uij:	0	Up:	0
Udw:	0	Ut:	0
Us:	0	Uf:	0
Pby:	0	Pbn:	0
Datestart:	11-FEB-02	Datecomp:	11-FEB-02
Dia1:	7.875	Dia1to:	40
Dia2:	Not Reported	Dia2from:	Not Reported
Dia2to:	Not Reported	Dia3:	Not Reported
Dia3from:	Not Reported	Dia3to:	Not Reported
Dmdriven:	0	Dmairrotar:	1
Dmmudrotar:	0	Dmbored:	0
Dmairham:	0	Dmcabletoo:	0
Dmjetted:	0	Dmhollowst:	0
Dmrevcirc:	0	Dmotherck:	0
Dmother:	Not Reported	Bco:	0
Bcs:	0	Bcg:	1
Bcgs:	Not Reported	Bcu:	0
Bcoc:	0	Bcot:	Not Reported
Gpf:	8	Gpt:	40
Cemfrom1:	0	Cemto1:	2
Nosacks1:	2	Cemfrom2:	2
Cemto2:	8	Nosacks2:	6
Cemfrom3:	Not Reported	Cemto3:	Not Reported
Nosacks3:	Not Reported	Cementmeth:	BENTONITE
Cementby:	BILL LaRUE	Ds:	Not Reported
Dpl:	Not Reported	Dsv:	Not Reported
Appvar:	Not Reported	Scs:	1
Scsv:	0	Scp:	0
Sca:	0	Watlev:	Not Reported
Watlevdate:	Not Reported	Artflow:	Not Reported
Wellplug48:	0	Tpturbine:	0

Tpjet:	0	Tpsubmersi:	0
Tpcylinder:	0	Tpotherck:	0
Tpother:	Not Reported	Pumpbowlde:	Not Reported
Wtpump:	0	Wtbailer:	0
Wtjetted:	0	Wtestimate:	0
Welltestyi:	Not Reported	Welltestdr:	Not Reported
Welltesthr:	Not Reported	Watqualund:	0
Watqualu 1:	0	Watertype:	Not Reported
Stratdepth:	Not Reported	Chemanaly:	0
Chemanaln:	0	Undnatural:	0
Untype:	Not Reported	Undhydro:	0
Undhaz:	0	Undotherck:	0
Undother:	Not Reported		
Undcertify:	0	Compname:	B & B CONSTRUCTION CO.
Drllicno:	54415		
Compstreet:	RT. 1 (P.O. BOX 1281)	Compcity:	BROWNFIELD
Compstate:	TX	Compzip:	79316
Drillernam:	DWANE WARD	Traineenam:	Not Reported
Tnum:	Not Reported		
Comments:	Not Reported		
Confidenti:	0	Letterrecv:	Not Reported
Deleted:	0	Insdate:	Not Reported
Site id:	TXMON3000004393		
Latitude:	33.194444		
Longitude:	-101.377499		

B36
WNW
1/2 - 1 Mile
Higher

TX WELLS **TXDOL2000062712**

Fid:	62711	Rec id:	62737
Edr site i:	4852	Owner:	JOHNSON EXXON
Ownerwell:	MW# 10		
Address:	300 N. BROADWAY		 POST ,TX79331
Grid:	23-53-6		
Waddress:	300 N. BROADWAY		 POST ,TX79331
Lat :	33° 11 40N	Wcounty:	Garza
Long :	101° 22 39 W	Elevation:	No Data
Gpsused:	GIRMIN/II PLUS	Typeofwork:	New Well
Propuse:	Monitor	Sdate:	Not Reported
Completedd:	Not Reported		
Diameter:	7 7/8 in From Surface To 40 ft		
Dmethod:	Air Rotary		
Bcompletio:	Not Reported		
Packedfrom:	8 ft to 40 ft		
Packsize:	Not Reported		
Finterval:	From 0 ft to 2 ft with 2 (#sacks and material)		
Sinterval:	From 2 ft to 8 ft with 6 (#sacks and material)		
Tinterval:	No Data		
Usedmethod:	BENTONITE	Cementedby:	BILL LaRUE
Contaminat:	No Data	Propertyli:	No Data
Verrimetho:	No Data	Variance:	No Data
Surface:	Surface Slab Installed	Staticleve:	No Data
Flow:	No Data		
Packers:	No Data		
Cementinwe:	No Data	Typepump:	No Data
Pumpbowl:	Not Reported	Welltests:	No Data
Yield:	Not Reported		
Watertype:	No Data	Stratadept:	No Data
Chemicalma:	No Data	Undesirabl:	No Data

Companynam:	B & B CONSTRUCTION CO.	Companyadd:	RT. 1 (P.O. BOX 1281)
Ccitystate:	BROWNFIELD , TX 79316	Licensenum:	54415
Wsignature:	DWANE WARD	Dsignature:	No Data
Regnum:	No Data		
Comments :	No Data		
Site id:	TXDOL2000062712		

D37
WNW
1/2 - 1 Mile
Higher

TX WELLS **TXPLU3000015281**

Plugtrackn:	15534		
Dateentere:	05-MAR-04	Ownname:	JOHNSON EXXON
Ownstreet:	300 N. BROADWAY	Owncity:	POST
Ownstate:	TX	Ownzip:	79331
Wellstreet:	300 N. BROADWAY		
Wellcity:	POST	Wellzip:	79331
County:	Garza		
Latitude:	331134		
Lat dec:	33.192777		
Longitude:	1012243		
Long dec:	-101.37861		
Brmod:	GIRMIN/II PLUS		
Gn:	23536		
Gn1:	23	Gn75:	53
Gn25:	6	Ownwellno:	MW# 03
Typewater:	0	Typemon:	1
Typeinj:	0	Typedw:	0
Histdrille:	T & T DRILLING	Histdrllic:	3240
Histdatedr:	20-DEC-95	Histtracki:	Not Reported
Histdiamin:	4.75	Histdepth:	30
Plugdate:	26-FEB-04		
Plugmethco:	Not Reported		
Plugopname:	WILLIE O. LaRUE		
Plugoplic:	54415		
Plugmeth1:	0	Plugmeth2:	0
Plugmeth3:	1	Plugmeth4:	0
Plugmethot:	0	Plugvar:	Not Reported
Cdiam1:	2	Cfrom1:	2
Cto1:	30	Cdiam2:	Not Reported
Cfrom2:	Not Reported	Cto2:	Not Reported
Cdiam3:	Not Reported	Cfrom3:	Not Reported
Cto3:	Not Reported	Cbfrom1:	2
Cbto1:	30	Cbsacks1:	3-BENTONITE
Cbfrom2:	0	Cbto2:	2
Cbsacks2:	1-CEMENT	Cbfrom3:	Not Reported
Cbto3:	Not Reported	Cbsacks3:	Not Reported
Cbfrom4:	Not Reported	Cbto4:	Not Reported
Cbsacks4:	Not Reported	Cbfrom5:	Not Reported
Cbto5:	Not Reported	Cbsacks5:	Not Reported
Compname:	B & B CONSTRUCTION CO.	Compstreet:	RT. 1 (P.O. BOX 1281)
Compcity:	BROWNFIELD	Compstate:	TX
Compzip:	79316	Nameassig:	WILLIE O. LaRUE
Traineenam:	Not Reported	Tnum:	Not Reported
Deleted:	0	Site id:	TXPLU3000015281

Map ID Direction Distance Elevation	Database	EDR ID Number
D38 **WNW** **1/2 - 1 Mile** **Higher**	**TX WELLS**	**TXPLU3000015282**

Plugtrackn:	15535		
Dateentere:	05-MAR-04	Ownname:	JOHNSON EXXON
Ownstreet:	300 N. BROADWAY	Owncity:	POST
Ownstate:	TX	Ownzip:	79331
Wellstreet:	300 N. BROADWAY		
Wellcity:	POST	Wellzip:	79331
County:	Garza		
Latitude:	331134		
Lat dec:	33.192777		
Longitude:	1012243		
Long dec:	-101.37861		
Brmod:	GIRMIN/II PLUS		
Gn:	23536		
Gn1:	23	Gn75:	53
Gn25:	6	Ownwellno:	MW# 04
Typewater:	0	Typemon:	1
Typeinj:	0	Typedw:	0
Histdrille:	T & T DRILLING	Histdrllic:	1862
Histdatedr:	18-AUG-97	Histtracki:	Not Reported
Histdiamin:	4.75	Histdepth:	40
Plugdate:	26-FEB-04		
Plugmethco:	Not Reported		
Plugopname:	WILLIE O. LaRUE		
Plugoplic:	54415		
Plugmeth1:	0	Plugmeth2:	0
Plugmeth3:	1	Plugmeth4:	0
Plugmethot:	0	Plugvar:	Not Reported
Cdiam1:	2	Cfrom1:	2
Cto1:	40	Cdiam2:	Not Reported
Cfrom2:	Not Reported	Cto2:	Not Reported
Cdiam3:	Not Reported	Cfrom3:	Not Reported
Cto3:	Not Reported	Cbfrom1:	2
Cbto1:	40	Cbsacks1:	4-BENTONITE
Cbfrom2:	0	Cbto2:	2
Cbsacks2:	1-CEMENT	Cbfrom3:	Not Reported
Cbto3:	Not Reported	Cbsacks3:	Not Reported
Cbfrom4:	Not Reported	Cbto4:	Not Reported
Cbsacks4:	Not Reported	Cbfrom5:	Not Reported
Cbto5:	Not Reported	Cbsacks5:	Not Reported
Compname:	B & B CONSTRUCTION CO.	Compstreet:	RT. 1 (P.O. BOX 1281)
Compcity:	BROWNFIELD	Compstate:	TX
Compzip:	79316	Nameassig:	WILLIE O. LaRUE
Traineenam:	Not Reported	Tnum:	Not Reported
Deleted:	0	Site id:	TXPLU3000015282

D39 **WNW** **1/2 - 1 Mile** **Higher**	**TX WELLS**	**TXPLU3000015279**

Plugtrackn:	15532		
Dateentere:	05-MAR-04	Ownname:	JOHNSON EXXON
Ownstreet:	300 N. BROADWAY	Owncity:	POST
Ownstate:	TX	Ownzip:	79331
Wellstreet:	300 N. BROADWAY		
Wellcity:	POST	Wellzip:	79331
County:	Garza		
Latitude:	331134		
Lat dec:	33.192777		
Longitude:	1012243		
Long dec:	-101.37861		
Brmod:	GIRMIN/II PLUS		
Gn:	23536		
Gn1:	23	Gn75:	53
Gn25:	6	Ownwellno:	MW# 01
Typewater:	0	Typemon:	1
Typeinj:	0	Typedw:	0
Histdrille:	T & T DRILLING	Histdrllic:	3240
Histdatedr:	20-DEC-95	Histtracki:	Not Reported
Histdiamin:	4.75	Histdepth:	30
Plugdate:	26-FEB-04		
Plugmethco:	Not Reported		
Plugopname:	WILLIE O. LaRUE		
Plugoplic:	54415		
Plugmeth1:	0	Plugmeth2:	0
Plugmeth3:	1	Plugmeth4:	0
Plugmethot:	0	Plugvar:	Not Reported
Cdiam1:	2	Cfrom1:	2
Cto1:	30	Cdiam2:	Not Reported
Cfrom2:	Not Reported	Cto2:	Not Reported
Cdiam3:	Not Reported	Cfrom3:	Not Reported
Cto3:	Not Reported	Cbfrom1:	2
Cbto1:	30	Cbsacks1:	3-BENTONITE
Cbfrom2:	0	Cbto2:	2
Cbsacks2:	1-CEMENT	Cbfrom3:	Not Reported
Cbto3:	Not Reported	Cbsacks3:	Not Reported
Cbfrom4:	Not Reported	Cbto4:	Not Reported
Cbsacks4:	Not Reported	Cbfrom5:	Not Reported
Cbto5:	Not Reported	Cbsacks5:	Not Reported
Compname:	B & B CONSTRUCTION CO.	Compstreet:	RT. 1 (P.O. BOX 1281)
Compcity:	BROWNFIELD	Compstate:	TX
Compzip:	79316	Nameassig:	WILLIE O. LaRUE
Traineenam:	Not Reported	Tnum:	Not Reported
Deleted:	0	Site id:	TXPLU3000015279

D40
WNW
1/2 - 1 Mile
Higher

TX WELLS **TXPLU3000015280**

Plugtrackn:	15533		
Dateentere:	05-MAR-04	Ownname:	JOHNSON EXXON
Ownstreet:	300 N. BROADWAY	Owncity:	POST
Ownstate:	TX	Ownzip:	79331
Wellstreet:	300 N. BROADWAY		
Wellcity:	POST	Wellzip:	79331
County:	Garza		
Latitude:	331134		
Lat dec:	33.192777		
Longitude:	1012243		

Long dec:	-101.37861		
Brmod:	GIRMIN/II PLUS		
Gn:	23536		
Gn1:	23	Gn75:	53
Gn25:	6	Ownwellno:	MW# 02
Typewater:	0	Typemon:	1
Typeinj:	0	Typedw:	0
Histdrille:	T & T DRILLING	Histdrllic:	3240
Histdatedr:	20-DEC-95	Histtracki:	Not Reported
Histdiamin:	4.75	Histdepth:	30
Plugdate:	26-FEB-04		
Plugmethco:	Not Reported		
Plugopname:	WILLIE O. LaRUE		
Plugoplic:	54415		
Plugmeth1:	0	Plugmeth2:	0
Plugmeth3:	1	Plugmeth4:	0
Plugmethot:	0	Plugvar:	Not Reported
Cdiam1:	2	Cfrom1:	2
Cto1:	30	Cdiam2:	Not Reported
Cfrom2:	Not Reported	Cto2:	Not Reported
Cdiam3:	Not Reported	Cfrom3:	Not Reported
Cto3:	Not Reported	Cbfrom1:	2
Cbto1:	30	Cbsacks1:	3-BENTONITE
Cbfrom2:	0	Cbto2:	2
Cbsacks2:	1-CEMENT	Cbfrom3:	Not Reported
Cbto3:	Not Reported	Cbsacks3:	Not Reported
Cbfrom4:	Not Reported	Cbto4:	Not Reported
Cbsacks4:	Not Reported	Cbfrom5:	Not Reported
Cbto5:	Not Reported	Cbsacks5:	Not Reported
Compname:	B & B CONSTRUCTION CO.	Compstreet:	RT. 1 (P.O. BOX 1281)
Compcity:	BROWNFIELD	Compstate:	TX
Compzip:	79316	Nameassig:	WILLIE O. LaRUE
Traineenam:	Not Reported	Tnum:	Not Reported
Deleted:	0	Site id:	TXPLU3000015280

D41
WNW
1/2 - 1 Mile
Higher

TX WELLS **TXPLU3000015283**

Plugtrackn:	15536		
Dateentere:	05-MAR-04	Ownname:	JOHNSON EXXON
Ownstreet:	300 N. BROADWAY	Owncity:	POST
Ownstate:	TX	Ownzip:	79331
Wellstreet:	300 N. BROADWAY		
Wellcity:	POST	Wellzip:	79331
County:	Garza		
Latitude:	331134		
Lat dec:	33.192777		
Longitude:	1012243		
Long dec:	-101.37861		
Brmod:	GIRMIN/II PLUS		
Gn:	23536		
Gn1:	23	Gn75:	53
Gn25:	6	Ownwellno:	MW# 05
Typewater:	0	Typemon:	1
Typeinj:	0	Typedw:	0
Histdrille:	T & T DRILLING	Histdrllic:	1862
Histdatedr:	13-JAN-97	Histtracki:	Not Reported
Histdiamin:	Not Reported	Histdepth:	Not Reported

Plugdate:	26-FEB-04		
Plugmethco:	Not Reported		
Plugopname:	WILLIE O. LaRUE		
Plugoplic:	54415		
Plugmeth1:	0	Plugmeth2:	0
Plugmeth3:	1	Plugmeth4:	0
Plugmethot:	0	Plugvar:	Not Reported
Cdiam1:	2	Cfrom1:	2
Cto1:	35	Cdiam2:	Not Reported
Cfrom2:	Not Reported	Cto2:	Not Reported
Cdiam3:	Not Reported	Cfrom3:	Not Reported
Cto3:	Not Reported	Cbfrom1:	2
Cbto1:	35	Cbsacks1:	4-BENTONITE
Cbfrom2:	0	Cbto2:	2
Cbsacks2:	1-CEMENT	Cbfrom3:	Not Reported
Cbto3:	Not Reported	Cbsacks3:	Not Reported
Cbfrom4:	Not Reported	Cbto4:	Not Reported
Cbsacks4:	Not Reported	Cbfrom5:	Not Reported
Cbto5:	Not Reported	Cbsacks5:	Not Reported
Compname:	B & B CONSTRUCTION CO.	Compstreet:	RT. 1 (P.O. BOX 1281)
Compcity:	BROWNFIELD	Compstate:	TX
Compzip:	79316	Nameassig:	WILLIE O. LaRUE
Traineenam:	Not Reported	Tnum:	Not Reported
Deleted:	0	Site id:	TXPLU3000015283

D42
WNW
1/2 - 1 Mile
Higher

TX WELLS **TXMON3000004389**

Dateentere:	13-FEB-02	Ownname:	JOHNSON EXXON
Ownstreet:	300 N. BROADWAY		
Owncity:	POST	Ownstate:	TX
Ownzip:	79331	County:	Garza
Wellstreet:	300 N. BROADWAY		
Wellcity:	POST	Wellzip:	79331
Own:	MW# 07		
Lat dec:	33.192777		
Long dec:	-101.37861		
Elev:	0		
Brandmodel:	GIRMIN/II PLUS		
Gn:	23536		
Gn1:	23	Gn75:	53
Gn25:	6	Twn:	1
Twd:	0	Twr:	0
Twrp:	0	Twrg:	0
Um:	1	Ue:	0
Ud:	0	Uin:	0
Uir:	0	Ug:	0
Uij:	0	Up:	0
Udw:	0	Ut:	0
Us:	0	Uf:	0
Pby:	0	Pbn:	0
Datestart:	11-FEB-02	Datecomp:	11-FEB-02
Dia1:	7.875	Dia1to:	40
Dia2:	Not Reported	Dia2from:	Not Reported
Dia2to:	Not Reported	Dia3:	Not Reported
Dia3from:	Not Reported	Dia3to:	Not Reported
Dmdriven:	0	Dmairrotar:	1
Dmmudrotar:	0	Dmbored:	0

Dmairham:	0	Dmcabletoo:	0
Dmjetted:	0	Dmhollowst:	0
Dmrevcirc:	0	Dmotherck:	0
Dmother:	Not Reported	Bco:	0
Bcs:	0	Bcg:	1
Bcgs:	Not Reported	Bcu:	0
Bcoc:	0	Bcot:	Not Reported
Gpf:	8	Gpt:	40
Cemfrom1:	0	Cemto1:	2
Nosacks1:	2	Cemfrom2:	2
Cemto2:	8	Nosacks2:	6
Cemfrom3:	Not Reported	Cemto3:	Not Reported
Nosacks3:	Not Reported	Cementmeth:	BENTONITE
Cementby:	BILL LaRUE	Ds:	Not Reported
Dpl:	Not Reported	Dsv:	Not Reported
Appvar:	Not Reported	Scs:	1
Scsv:	0	Scp:	0
Sca:	0	Watlev:	Not Reported
Watlevdate:	Not Reported	Artflow:	Not Reported
Wellplug48:	0	Tpturbine:	0
Tpjet:	0	Tpsubmersi:	0
Tpcylinder:	0	Tpotherck:	0
Tpother:	Not Reported	Pumpbowlde:	Not Reported
Wtpump:	0	Wtbailer:	0
Wtjetted:	0	Wtestimate:	0
Welltestyi:	Not Reported	Welltestdr:	Not Reported
Welltesthr:	Not Reported	Watqualund:	0
Watqualu 1:	0	Watertype:	Not Reported
Stratdepth:	Not Reported	Chemanaly:	0
Chemanaln:	0	Undnatural:	0
Untype:	Not Reported	Undhydro:	0
Undhaz:	0	Undotherck:	0
Undother:	Not Reported		
Undcertify:	0	Compname:	B & B CONSTRUCTION CO.
Drllicno:	54415		
Compstreet:	RT. 1 (P.O. BOX 1281)	Compcity:	BROWNFIELD
Compstate:	TX	Compzip:	79316
Drillernam:	DWANE WARD	Traineenam:	Not Reported
Tnum:	Not Reported		
Comments:	Not Reported		
Confidenti:	0	Letterrecv:	Not Reported
Deleted:	0	Insdate:	Not Reported
Site id:	TXMON3000004389		
Latitude:	33.192777		
Longitude:	-101.37861		

D43
WNW
1/2 - 1 Mile
Higher

TX WELLS **TXMON3000004390**

Dateentere:	13-FEB-02	Ownname:	JOHNSON EXXON
Ownstreet:	300 N. BROADWAY		
Owncity:	POST	Ownstate:	TX
Ownzip:	79331	County:	Garza
Wellstreet:	300 N. BROADWAY		
Wellcity:	POST	Wellzip:	79331
Own:	MW# 08		
Lat dec:	33.192777		
Long dec:	-101.37861		
Elev:	0		

Brandmodel:	GIRMIN/II PLUS		
Gn:	23536		
Gn1:	23	Gn75:	53
Gn25:	6	Twn:	1
Twd:	0	Twr:	0
Twrp:	0	Twrg:	0
Um:	1	Ue:	0
Ud:	0	Uin:	0
Uir:	0	Ug:	0
Uij:	0	Up:	0
Udw:	0	Ut:	0
Us:	0	Uf:	0
Pby:	0	Pbn:	0
Datestart:	11-FEB-02	Datecomp:	11-FEB-02
Dia1:	7.875	Dia1to:	40
Dia2:	Not Reported	Dia2from:	Not Reported
Dia2to:	Not Reported	Dia3:	Not Reported
Dia3from:	Not Reported	Dia3to:	Not Reported
Dmdriven:	0	Dmairrotar:	1
Dmmudrotar:	0	Dmbored:	0
Dmairham:	0	Dmcabletoo:	0
Dmjetted:	0	Dmhollowst:	0
Dmrevcirc:	0	Dmotherck:	0
Dmother:	Not Reported	Bco:	0
Bcs:	0	Bcg:	1
Bcgs:	Not Reported	Bcu:	0
Bcoc:	0	Bcot:	Not Reported
Gpf:	8	Gpt:	40
Cemfrom1:	0	Cemto1:	2
Nosacks1:	2	Cemfrom2:	2
Cemto2:	8	Nosacks2:	6
Cemfrom3:	Not Reported	Cemto3:	Not Reported
Nosacks3:	Not Reported	Cementmeth:	BENTONITE
Cementby:	BILL LaRUE	Ds:	Not Reported
Dpl:	Not Reported	Dsv:	Not Reported
Appvar:	Not Reported	Scs:	1
Scsv:	0	Scp:	0
Sca:	0	Watlev:	Not Reported
Watlevdate:	Not Reported	Artflow:	Not Reported
Wellplug48:	0	Tpturbine:	0
Tpjet:	0	Tpsubmersi:	0
Tpcylinder:	0	Tpotherck:	0
Tpother:	Not Reported	Pumpbowlde:	Not Reported
Wtpump:	0	Wtbailer:	0
Wtjetted:	0	Wtestimate:	0
Welltestyi:	Not Reported	Welltestdr:	Not Reported
Welltesthr:	Not Reported	Watqualund:	0
Watqualu 1:	0	Watertype:	Not Reported
Stratdepth:	Not Reported	Chemanaly:	0
Chemanaln:	0	Undnatural:	0
Untype:	Not Reported	Undhydro:	0
Undhaz:	0	Undotherck:	0
Undother:	Not Reported		
Undcertify:	0	Compname:	B & B CONSTRUCTION CO.
Drllicno:	54415		
Compstreet:	RT. 1 (P.O. BOX 1281)	Compcity:	BROWNFIELD
Compstate:	TX	Compzip:	79316
Drillernam:	DWANE WARD	Traineenam:	Not Reported
Tnum:	Not Reported		
Comments:	Not Reported		

Confidenti:	0	Letterrecv:	Not Reported
Deleted:	0	Insdate:	Not Reported
Site id:	TXMON3000004390		
Latitude:	33.192777		
Longitude:	-101.37861		

D44
WNW
1/2 - 1 Mile
Higher

TX WELLS **TXPLU3000015285**

Plugtrackn:	15538		
Dateentere:	05-MAR-04	Ownname:	JOHNSON EXXON
Ownstreet:	300 N. BROADWAY	Owncity:	POST
Ownstate:	TX	Ownzip:	79331
Wellstreet:	300 N. BROADWAY		
Wellcity:	POST	Wellzip:	79331
County:	Garza		
Latitude:	331134		
Lat dec:	33.192777		
Longitude:	1012243		
Long dec:	-101.37861		
Brmod:	GIRMIN/II PLUS		
Gn:	23536		
Gn1:	23	Gn75:	53
Gn25:	6	Ownwellno:	MW# 07
Typewater:	0	Typemon:	1
Typeinj:	0	Typedw:	0
Histdrille:	B & B CONSTRUCTION CO.	Histdrllic:	54415
Histdatedr:	11-FEB-02	Histtracki:	4848
Histdiamin:	7.875	Histdepth:	40
Plugdate:	26-FEB-04		
Plugmethco:	Not Reported		
Plugopname:	WILLIE O. LaRUE		
Plugoplic:	54415		
Plugmeth1:	0	Plugmeth2:	0
Plugmeth3:	1	Plugmeth4:	0
Plugmethot:	0	Plugvar:	Not Reported
Cdiam1:	2	Cfrom1:	2
Cto1:	40	Cdiam2:	Not Reported
Cfrom2:	Not Reported	Cto2:	Not Reported
Cdiam3:	Not Reported	Cfrom3:	Not Reported
Cto3:	Not Reported	Cbfrom1:	2
Cbto1:	40	Cbsacks1:	4-BENTONITE
Cbfrom2:	0	Cbto2:	2
Cbsacks2:	1-CEMENT	Cbfrom3:	Not Reported
Cbto3:	Not Reported	Cbsacks3:	Not Reported
Cbfrom4:	Not Reported	Cbto4:	Not Reported
Cbsacks4:	Not Reported	Cbfrom5:	Not Reported
Cbto5:	Not Reported	Cbsacks5:	Not Reported
Compname:	B & B CONSTRUCTION CO.	Compstreet:	RT. 1 (P.O. BOX 1281)
Compcity:	BROWNFIELD	Compstate:	TX
Compzip:	79316	Nameassig:	WILLIE O. LaRUE
Traineenam:	Not Reported	Tnum:	Not Reported
Deleted:	0	Site id:	TXPLU3000015285

Map ID Direction Distance Elevation		Database	EDR ID Number
D45 **WNW** **1/2 - 1 Mile** **Higher**		**TX WELLS**	**TXPLU3000015286**

Plugtrackn:	15539		
Dateentere:	05-MAR-04	Ownname:	JOHNSON EXXON
Ownstreet:	300 N. BROADWAY	Owncity:	POST
Ownstate:	TX	Ownzip:	79331
Wellstreet:	300 N. BROADWAY		
Wellcity:	POST	Wellzip:	79331
County:	Garza		
Latitude:	331134		
Lat dec:	33.192777		
Longitude:	1012243		
Long dec:	-101.37861		
Brmod:	GIRMIN/II PLUS		
Gn:	23536		
Gn1:	23	Gn75:	53
Gn25:	6	Ownwellno:	MW# 08
Typewater:	0	Typemon:	1
Typeinj:	0	Typedw:	0
Histdrille:	B & B CONSTRUCTION CO.	Histdrllic:	54415
Histdatedr:	11-FEB-02	Histtracki:	4849
Histdiamin:	7.875	Histdepth:	40
Plugdate:	26-FEB-04		
Plugmethco:	Not Reported		
Plugopname:	WILLIE O. LaRUE		
Plugoplic:	54415		
Plugmeth1:	0	Plugmeth2:	0
Plugmeth3:	1	Plugmeth4:	0
Plugmethot:	0	Plugvar:	Not Reported
Cdiam1:	2	Cfrom1:	10
Cto1:	40	Cdiam2:	Not Reported
Cfrom2:	Not Reported	Cto2:	Not Reported
Cdiam3:	Not Reported	Cfrom3:	Not Reported
Cto3:	Not Reported	Cbfrom1:	2
Cbto1:	40	Cbsacks1:	4-BENTONITE
Cbfrom2:	0	Cbto2:	2
Cbsacks2:	1-CEMENT	Cbfrom3:	Not Reported
Cbto3:	Not Reported	Cbsacks3:	Not Reported
Cbfrom4:	Not Reported	Cbto4:	Not Reported
Cbsacks4:	Not Reported	Cbfrom5:	Not Reported
Cbto5:	Not Reported	Cbsacks5:	Not Reported
Compname:	B & B CONSTRUCTION CO.	Compstreet:	RT. 1 (P.O. BOX 1281)
Compcity:	BROWNFIELD	Compstate:	TX
Compzip:	79316	Nameassig:	WILLIE O. LaRUE
Traineenam:	Not Reported	Tnum:	Not Reported
Deleted:	0	Site id:	TXPLU3000015286

D46 **WNW** **1/2 - 1 Mile** **Higher**		**TX WELLS**	**TXDOL2000062714**

Fid:	62713	Rec id:	62739
Edr site i:	4849	Owner:	JOHNSON EXXON
Ownerwell:	MW# 08		
Address:	300 N. BROADWAY		 POST ,TX79331
Grid:	23-53-6		
Waddress:	300 N. BROADWAY		 POST ,TX79331
Lat :	33° 11 34N	Wcounty:	Garza
Long :	101° 22 43 W	Elevation:	No Data
Gpsused:	GIRMIN/II PLUS	Typeofwork:	New Well
Propuse:	Monitor	Sdate:	Not Reported
Completedd:	Not Reported		
Diameter:	7 7/8 in From Surface To 40 ft		
Dmethod:	Air Rotary		
Bcompletio:	Not Reported		
Packedfrom:	8 ft to 40 ft		
Packsize:	Not Reported		
Finterval:	From 0 ft to 2 ft with 2 (#sacks and material)		
Sinterval:	From 2 ft to 8 ft with 6 (#sacks and material)		
Tinterval:	No Data		
Usedmethod:	BENTONITE	Cementedby:	BILL LaRUE
Contaminat:	No Data	Propertyli:	No Data
Verrimetho:	No Data	Variance:	No Data
Surface:	Surface Slab Installed	Staticleve:	No Data
Flow:	No Data		
Packers:	No Data		
Cementinwe:	No Data	Typepump:	No Data
Pumpbowl:	Not Reported	Welltests:	No Data
Yield:	Not Reported		
Watertype:	No Data	Stratadept:	No Data
Chemicalma:	No Data	Undesirabl:	No Data
Companynam:	B & B CONSTRUCTION CO.	Companyadd:	RT. 1 (P.O. BOX 1281)
Ccitystate:	BROWNFIELD , TX 79316	Licensenum:	54415
Wsignature:	DWANE WARD	Dsignature:	No Data
Regnum:	No Data		
Comments :	No Data		
Site id:	TXDOL2000062714		

D47
WNW
1/2 - 1 Mile
Higher

TX WELLS TXDOL2000062715

Fid:	62714	Rec id:	62740
Edr site i:	4848	Owner:	JOHNSON EXXON
Ownerwell:	MW# 07		
Address:	300 N. BROADWAY		 POST ,TX79331
Grid:	23-53-6		
Waddress:	300 N. BROADWAY		 POST ,TX79331
Lat :	33° 11 34N	Wcounty:	Garza
Long :	101° 22 43 W	Elevation:	No Data
Gpsused:	GIRMIN/II PLUS	Typeofwork:	New Well
Propuse:	Monitor	Sdate:	Not Reported
Completedd:	Not Reported		
Diameter:	7 7/8 in From Surface To 40 ft		
Dmethod:	Air Rotary		
Bcompletio:	Not Reported		
Packedfrom:	8 ft to 40 ft		
Packsize:	Not Reported		
Finterval:	From 0 ft to 2 ft with 2 (#sacks and material)		
Sinterval:	From 2 ft to 8 ft with 6 (#sacks and material)		
Tinterval:	No Data		
Usedmethod:	BENTONITE	Cementedby:	BILL LaRUE

Contaminat:	No Data	Propertyli:	No Data
Verrimetho:	No Data	Variance:	No Data
Surface:	Surface Slab Installed	Staticleve:	No Data
Flow:	No Data		
Packers:	No Data		
Cementinwe:	No Data	Typepump:	No Data
Pumpbowl:	Not Reported	Welltests:	No Data
Yield:	Not Reported		
Watertype:	No Data	Stratadept:	No Data
Chemicalma:	No Data	Undesirabl:	No Data
Companynam:	B & B CONSTRUCTION CO.	Companyadd:	RT. 1 (P.O. BOX 1281)
Ccitystate:	BROWNFIELD , TX 79316	Licensenum:	54415
Wsignature:	DWANE WARD	Dsignature:	No Data
Regnum:	No Data		
Comments :	No Data		
Site id:	TXDOL2000062715		

B48
WNW
1/2 - 1 Mile
Higher

TX WELLS **TXMON3000008093**

Dateentere:	25-JUN-02	Ownname:	WALKER SIMS
Ownstreet:	BOX 54077		
Owncity:	LUBBOCK	Ownstate:	TX
Ownzip:	79453	County:	Garza
Wellstreet:	112 E. 11TH ST.		
Wellcity:	POST	Wellzip:	79356
Own:	MW# 10		
Lat dec:	33.19361		
Long dec:	-101.378332		
Elev:	0		
Brandmodel:	GIRMAN/II PLUS		
Gn:	23536		
Gn1:	23	Gn75:	53
Gn25:	6	Twn:	1
Twd:	0	Twr:	0
Twrp:	0	Twrg:	0
Um:	1	Ue:	0
Ud:	0	Uin:	0
Uir:	0	Ug:	0
Uij:	0	Up:	0
Udw:	0	Ut:	0
Us:	0	Uf:	0
Pby:	0	Pbn:	0
Datestart:	22-MAY-02	Datecomp:	22-MAY-02
Dia1:	6.125	Dia1to:	40
Dia2:	Not Reported	Dia2from:	Not Reported
Dia2to:	Not Reported	Dia3:	Not Reported
Dia3from:	Not Reported	Dia3to:	Not Reported
Dmdriven:	0	Dmairrotar:	1
Dmmudrotar:	0	Dmbored:	0
Dmairham:	0	Dmcabletoo:	0
Dmjetted:	0	Dmhollowst:	0
Dmrevcirc:	0	Dmotherck:	0
Dmother:	Not Reported	Bco:	0
Bcs:	0	Bcg:	1
Bcgs:	Not Reported	Bcu:	0
Bcoc:	0	Bcot:	Not Reported
Gpf:	5	Gpt:	40
Cemfrom1:	0	Cemto1:	2
Nosacks1:	2	Cemfrom2:	2

Cemto2:	5	Nosacks2:	1
Cemfrom3:	Not Reported	Cemto3:	Not Reported
Nosacks3:	Not Reported	Cementmeth:	CEMENT/BENTONITE CHIPS
Cementby:	DWANE WARD	Ds:	Not Reported
Dpl:	Not Reported	Dsv:	Not Reported
Appvar:	Not Reported	Scs:	1
Scsv:	0	Scp:	0
Sca:	0	Watlev:	Not Reported
Watlevdate:	Not Reported	Artflow:	Not Reported
Wellplug48:	0	Tpturbine:	0
Tpjet:	0	Tpsubmersi:	0
Tpcylinder:	0	Tpotherck:	0
Tpother:	Not Reported	Pumpbowlde:	Not Reported
Wtpump:	0	Wtbailer:	0
Wtjetted:	0	Wtestimate:	0
Welltestyi:	Not Reported	Welltestdr:	Not Reported
Welltesthr:	Not Reported	Watqualund:	0
Watqualu 1:	0	Watertype:	Not Reported
Stratdepth:	Not Reported	Chemanaly:	0
Chemanaln:	0	Undnatural:	0
Untype:	Not Reported	Undhydro:	0
Undhaz:	0	Undotherck:	0
Undother:	Not Reported		
Undcertify:	0	Compname:	B & B CONSTRUCTION CO.
Drllicno:	54415		
Compstreet:	RT. 1 (P.O. BOX 1281)	Compcity:	BROWNFIELD
Compstate:	TX	Compzip:	79316
Drillernam:	DWANE WARD	Traineenam:	Not Reported
Tnum:	Not Reported		
Comments:	Not Reported		
Confidenti:	0	Letterrecv:	Not Reported
Deleted:	0	Insdate:	Not Reported
Site id:	TXMON3000008093		
Latitude:	33.19361		
Longitude:	-101.378332		

B49
WNW
1/2 - 1 Mile
Higher

TX WELLS **TXDOL2000062746**

Fid:	62745	Rec id:	62736
Edr site i:	8618	Owner:	WALKER SIMS
Ownerwell:	MW# 10		
Address:	BOX 54077	 LUBBOCK	,TX79453
Grid:	23-53-6		
Waddress:	112 E. 11TH ST.	 POST	,TX79356
Lat :	33° 11 37N	Wcounty:	Garza
Long :	101° 22 42 W	Elevation:	No Data
Gpsused:	GIRMAN/II PLUS	Typeofwork:	New Well
Propuse:	Monitor	Sdate:	Not Reported
Completedd:	Not Reported		
Diameter:	6 1/8 in From Surface To 40 ft		
Dmethod:	Air Rotary		
Bcompletio:	Not Reported		
Packedfrom:	5 ft to 40 ft		
Packsize:	Not Reported		
Finterval:	From 0 ft to 2 ft with 2 (#sacks and material)		
Sinterval:	From 2 ft to 5 ft with 1 (#sacks and material)		
Tinterval:	No Data		
Usedmethod:	CEMENT/BENTONITE CHIPS	Cementedby:	DWANE WARD

Contaminat:	No Data	Propertyli:	No Data
Verrimetho:	No Data	Variance:	No Data
Surface:	Surface Slab Installed	Staticleve:	No Data
Flow:	No Data		
Packers:	No Data		
Cementinwe:	No Data	Typepump:	No Data
Pumpbowl:	Not Reported	Welltests:	No Data
Yield:	Not Reported		
Watertype:	No Data	Stratadept:	No Data
Chemicalma:	No Data	Undesirabl:	No Data
Companynam:	B & B CONSTRUCTION CO.	Companyadd:	RT. 1 (P.O. BOX 1281)
Ccitystate:	BROWNFIELD , TX 79316	Licensenum:	54415
Wsignature:	DWANE WARD	Dsignature:	No Data
Regnum:	No Data		
Comments :	No Data		
Site id:	TXDOL2000062746		

E50
WSW **TX WELLS** **TXMON3000035996**
1/2 - 1 Mile
Higher

Dateentere:	04-MAY-04	Ownname:	TXDOT
Ownstreet:	125 EAST 11TH		
Owncity:	AUSTIN	Ownstate:	TX
Ownzip:	78701	County:	Garza
Wellstreet:	705 S. BROADWAY STREET		
Wellcity:	POST	Wellzip:	79356
Own:	MW-12		
Lat dec:	33.18361		
Long dec:	-101.37861		
Elev:	0		
Brandmodel:	GARMIN		
Gn:	23536		
Gn1:	23	Gn75:	53
Gn25:	6	Twn:	1
Twd:	0	Twr:	0
Twrp:	0	Twrg:	0
Um:	1	Ue:	0
Ud:	0	Uin:	0
Uir:	0	Ug:	0
Uij:	0	Up:	0
Udw:	0	Ut:	0
Us:	0	Uf:	0
Pby:	0	Pbn:	0
Datestart:	10-FEB-04	Datecomp:	11-FEB-04
Dia1:	8	Dia1to:	25
Dia2:	Not Reported	Dia2from:	Not Reported
Dia2to:	Not Reported	Dia3:	Not Reported
Dia3from:	Not Reported	Dia3to:	Not Reported
Dmdriven:	0	Dmairrotar:	0
Dmmudrotar:	0	Dmbored:	0
Dmairham:	0	Dmcabletoo:	0
Dmjetted:	0	Dmhollowst:	1
Dmrevcirc:	0	Dmotherck:	0
Dmother:	Not Reported	Bco:	0
Bcs:	1	Bcg:	1
Bcgs:	8/16	Bcu:	0
Bcoc:	0	Bcot:	Not Reported
Gpf:	13	Gpt:	25
Cemfrom1:	0	Cemto1:	11
Nosacks1:	CEMENT-3	Cemfrom2:	11

Cemto2:	13	Nosacks2:	BENTONITE-1
Cemfrom3:	13	Cemto3:	25
Nosacks3:	SAND-7	Cementmeth:	TREMIE VIA HSA
Cementby:	AMADOR HINOJOSA	Ds:	Not Reported
Dpl:	Not Reported	Dsv:	Not Reported
Appvar:	Not Reported	Scs:	0
Scsv:	0	Scp:	0
Sca:	1	Watlev:	Not Reported
Watlevdate:	Not Reported	Artflow:	Not Reported
Wellplug48:	0	Tpturbine:	0
Tpjet:	0	Tpsubmersi:	0
Tpcylinder:	0	Tpotherck:	0
Tpother:	Not Reported	Pumpbowlde:	Not Reported
Wtpump:	0	Wtbailer:	0
Wtjetted:	0	Wtestimate:	0
Welltestyi:	Not Reported	Welltestdr:	Not Reported
Welltesthr:	Not Reported	Watqualund:	0
Watqualu 1:	1	Watertype:	Not Reported
Stratdepth:	Not Reported	Chemanaly:	0
Chemanaln:	1	Undnatural:	0
Untype:	Not Reported	Undhydro:	0
Undhaz:	0	Undotherck:	0
Undother:	Not Reported		
Undcertify:	0	Compname:	GEOPROJECTS INTERNATIONAL, INC
Drllicno:	2897		
Compstreet:	8834 CIRCLE DRIVE	Compcity:	AUSTIN
Compstate:	TX	Compzip:	78736
Drillernam:	AMADOR HINOJOSA	Traineenam:	Not Reported
Tnum:	Not Reported		
Comments:	Not Reported		
Confidenti:	0	Letterrecv:	Not Reported
Deleted:	0	Insdate:	Not Reported
Site id:	TXMON3000035996		
Latitude:	33.18361		
Longitude:	-101.37861		

E51
WSW **TX WELLS** **TXDOL2000062731**
1/2 - 1 Mile
Higher

Fid:	62730	Rec id:	62718
Edr site i:	36911	Owner:	TXDOT
Ownerwell:	MW-12		
Address:	125 EAST 11TH		 AUSTIN ,TX78701
Grid:	23-53-6		
Waddress:	705 S. BROADWAY STREET		 POST ,TX79356
Lat :	33° 11 01N	Wcounty:	Garza
Long :	101° 22 43 W	Elevation:	No Data
Gpsused:	GARMIN	Typeofwork:	New Well
Propuse:	Monitor	Sdate:	Not Reported
Completedd:	Not Reported		
Diameter:	8 in From Surface To 25 ft		
Dmethod:	Hollow Stem Auger		
Bcompletio:	Straight Wall		
Packedfrom:	13 ft to 25 ft		
Packsize:	8/16		
Finterval:	From 0 ft to 11 ft with CEMENT-3 (#sacks and material)		
Sinterval:	From 11 ft to 13 ft with BENTONITE-1 (#sacks and material)		
Tinterval:	From 13 ft to 25 ft with SAND-7 (#sacks and material)		
Usedmethod:	TREMIE VIA HSA	Cementedby:	AMADOR HINOJOSA

Contaminat:	No Data	Propertyli:	No Data
Verrimetho:	No Data	Variance:	No Data
Surface:	Alternative Procedure Used	Staticleve:	No Data
Flow:	No Data		
Packers:	No Data		
Cementinwe:	No Data	Typepump:	No Data
Pumpbowl:	Not Reported	Welltests:	No Data
Yield:	Not Reported		
Watertype:	No Data	Stratadept:	No Data
Chemicalma:	No	Undesirabl:	No
Companynam:	GEOPROJECTS INTERNATIONAL INC	Companyadd:	8834 CIRCLE DRIVE
Ccitystate:	AUSTIN , TX 78736	Licensenum:	2897
Wsignature:	AMADOR HINOJOSA	Dsignature:	No Data
Regnum:	No Data		
Comments :	No Data		
Site id:	TXDOL2000062731		

E52
WSW **TX WELLS** **TXMON3000039142**
1/2 - 1 Mile
Higher

Dateentere:	30-JUN-04	Ownname:	TXDOT
Ownstreet:	125 E. 11TH		
Owncity:	AUSTIN	Ownstate:	TX
Ownzip:	78701	County:	Garza
Wellstreet:	705 S. BROADWAY STREET		
Wellcity:	POST	Wellzip:	79356
Own:	MW-11		
Lat dec:	33.183888		
Long dec:	-101.378888		
Elev:	0		
Brandmodel:	GARMIN		
Gn:	23536		
Gn1:	23	Gn75:	53
Gn25:	6	Twn:	1
Twd:	0	Twr:	0
Twrp:	0	Twrg:	0
Um:	1	Ue:	0
Ud:	0	Uin:	0
Uir:	0	Ug:	0
Uij:	0	Up:	0
Udw:	0	Ut:	0
Us:	0	Uf:	0
Pby:	0	Pbn:	0
Datestart:	11-FEB-04	Datecomp:	11-FEB-04
Dia1:	8	Dia1to:	25
Dia2:	Not Reported	Dia2from:	Not Reported
Dia2to:	Not Reported	Dia3:	Not Reported
Dia3from:	Not Reported	Dia3to:	Not Reported
Dmdriven:	0	Dmairrotar:	0
Dmmudrotar:	0	Dmbored:	0
Dmairham:	0	Dmcabletoo:	0
Dmjetted:	0	Dmhollowst:	1
Dmrevcirc:	0	Dmotherck:	0
Dmother:	Not Reported	Bco:	0
Bcs:	1	Bcg:	1
Bcgs:	8/16	Bcu:	0
Bcoc:	0	Bcot:	Not Reported
Gpf:	13	Gpt:	25
Cemfrom1:	0	Cemto1:	11
Nosacks1:	CEMENT-3	Cemfrom2:	11

Cemto2:	13	Nosacks2:	BENTONITE-1
Cemfrom3:	13	Cemto3:	25
Nosacks3:	SAND-7	Cementmeth:	TREMIE VIA HSA
Cementby:	AMADOR HINOJOSA	Ds:	Not Reported
Dpl:	Not Reported	Dsv:	Not Reported
Appvar:	Not Reported	Scs:	0
Scsv:	0	Scp:	0
Sca:	1	Watlev:	Not Reported
Watlevdate:	Not Reported	Artflow:	Not Reported
Wellplug48:	0	Tpturbine:	0
Tpjet:	0	Tpsubmersi:	0
Tpcylinder:	0	Tpotherck:	0
Tpother:	Not Reported	Pumpbowlde:	Not Reported
Wtpump:	0	Wtbailer:	0
Wtjetted:	0	Wtestimate:	0
Welltestyi:	Not Reported	Welltestdr:	Not Reported
Welltesthr:	Not Reported	Watqualund:	0
Watqualu 1:	1	Watertype:	Not Reported
Stratdepth:	Not Reported	Chemanaly:	0
Chemanaln:	1	Undnatural:	0
Untype:	Not Reported	Undhydro:	0
Undhaz:	0	Undotherck:	0
Undother:	Not Reported		
Undcertify:	0	Compname:	GEOPROJECTS INTERNATIONAL,INC
Drllicno:	2897		
Compstreet:	8834 CIRCLE DRIVE	Compcity:	AUSTIN
Compstate:	TX	Compzip:	78736
Drillernam:	AMADOR HINOJOSA	Traineenam:	Not Reported
Tnum:	Not Reported		
Comments:	Not Reported		
Confidenti:	0	Letterrecv:	Not Reported
Deleted:	0	Insdate:	Not Reported
Site id:	TXMON3000039142		
Latitude:	33.183888		
Longitude:	-101.378888		

E53
WSW **TX WELLS** **TXDOL2000062711**
1/2 - 1 Mile
Higher

Fid:	62710	Rec id:	62706
Edr site i:	40070	Owner:	TXDOT
Ownerwell:	MW-11		
Address:	125 E. 11TH AUSTIN ,TX78701		
Grid:	23-53-6		
Waddress:	705 S. BROADWAY STREET POST ,TX79356		
Lat :	33° 11 02N	Wcounty:	Garza
Long :	101° 22 44 W	Elevation:	No Data
Gpsused:	GARMIN	Typeofwork:	New Well
Propuse:	Monitor	Sdate:	Not Reported
Completedd:	Not Reported		
Diameter:	8 in From Surface To 25 ft		
Dmethod:	Hollow Stem Auger		
Bcompletio:	Straight Wall		
Packedfrom:	13 ft to 25 ft		
Packsize:	8/16		
Finterval:	From 0 ft to 11 ft with CEMENT-3 (#sacks and material)		
Sinterval:	From 11 ft to 13 ft with BENTONITE-1 (#sacks and material)		
Tinterval:	From 13 ft to 25 ft with SAND-7 (#sacks and material)		
Usedmethod:	TREMIE VIA HSA	Cementedby:	AMADOR HINOJOSA

Contaminat:	No Data	Propertyli:	No Data
Verrimetho:	No Data	Variance:	No Data
Surface:	Alternative Procedure Used	Staticleve:	No Data
Flow:	No Data		
Packers:	No Data		
Cementinwe:	No Data	Typepump:	No Data
Pumpbowl:	Not Reported	Welltests:	No Data
Yield:	Not Reported		
Watertype:	No Data	Stratadept:	No Data
Chemicalma:	No	Undesirabl:	No
Companynam:	GEOPROJECTS INTERNATIONAL INC	Companyadd:	8834 CIRCLE DRIVE
Ccitystate:	AUSTIN , TX 78736	Licensenum:	2897
Wsignature:	AMADOR HINOJOSA	Dsignature:	No Data
Regnum:	No Data		
Comments :	No Data		
Site id:	TXDOL2000062711		

F54
NW
1/2 - 1 Mile
Higher

TX WELLS **TXMON3000008439**

Dateentere:	08-JUL-02	Ownname:	Allsup's Petroleum, Inc. #61
Ownstreet:	2112 Thorton		
Owncity:	Clovis	Ownstate:	NM
Ownzip:	88101	County:	Garza
Wellstreet:	409 N. Broadway		
Wellcity:	Post	Wellzip:	Not Reported
Own:	MW-15		
Lat dec:	33.195277		
Long dec:	-101.37861		
Elev:	0		
Brandmodel:	Garman 12XL		
Gn:	23536		
Gn1:	23	Gn75:	53
Gn25:	6	Twn:	1
Twd:	0	Twr:	0
Twrp:	0	Twrg:	0
Um:	1	Ue:	0
Ud:	0	Uin:	0
Uir:	0	Ug:	0
Uij:	0	Up:	0
Udw:	0	Ut:	0
Us:	0	Uf:	0
Pby:	0	Pbn:	0
Datestart:	11-JUN-02	Datecomp:	11-JUN-02
Dia1:	6.125	Dia1to:	35.0
Dia2:	Not Reported	Dia2from:	Not Reported
Dia2to:	Not Reported	Dia3:	Not Reported
Dia3from:	Not Reported	Dia3to:	Not Reported
Dmdriven:	0	Dmairrotar:	1
Dmmudrotar:	0	Dmbored:	0
Dmairham:	0	Dmcabletoo:	0
Dmjetted:	0	Dmhollowst:	0
Dmrevcirc:	0	Dmotherck:	0
Dmother:	Not Reported	Bco:	1
Bcs:	1	Bcg:	1
Bcgs:	Not Reported	Bcu:	0
Bcoc:	0	Bcot:	Not Reported
Gpf:	35.0	Gpt:	8.0
Cemfrom1:	8.0	Cemto1:	5.0
Nosacks1:	Bent. Pell	Cemfrom2:	5.0

Cemto2:	0.0	Nosacks2:	4.5
Cemfrom3:	Not Reported	Cemto3:	Not Reported
Nosacks3:	Not Reported	Cementmeth:	Hand Mix
Cementby:	White Drilling, Inc.	Ds:	Not Reported
Dpl:	Not Reported	Dsv:	Not Reported
Appvar:	Not Reported	Scs:	0
Scsv:	0	Scp:	0
Sca:	1	Watlev:	24.0
Watlevdate:	11-JUN-02	Artflow:	Not Reported
Wellplug48:	0	Tpturbine:	0
Tpjet:	0	Tpsubmersi:	0
Tpcylinder:	0	Tpotherck:	0
Tpother:	Not Reported	Pumpbowlde:	Not Reported
Wtpump:	0	Wtbailer:	0
Wtjetted:	0	Wtestimate:	0
Welltestyi:	Not Reported	Welltestdr:	Not Reported
Welltesthr:	Not Reported	Watqualund:	1
Watqualu 1:	0	Watertype:	Hydrocarbon
Stratdepth:	24.0	Chemanaly:	0
Chemanaln:	1	Undnatural:	0
Untype:	Not Reported	Undhydro:	1
Undhaz:	0	Undotherck:	0
Undother:	Not Reported		
Undcertify:	1	Compname:	White Drilling, Inc.
Drllicno:	5044		
Compstreet:	P.O. Box 906	Compcity:	Clyde
Compstate:	TX	Compzip:	79510
Drillernam:	John W. White	Traineenam:	William B. Atkins
Tnum:	WWWDAPP00001126		
Comments:	Not Reported		
Confidenti:	0	Letterrecv:	Not Reported
Deleted:	0	Insdate:	Not Reported
Site id:	TXMON3000008439		
Latitude:	33.195277		
Longitude:	-101.37861		

F55
NW
1/2 - 1 Mile
Higher

TX WELLS **TXMON3000008437**

Dateentere:	08-JUL-02	Ownname:	Allsup's Petroleum, Inc. #61
Ownstreet:	2112 Thorton		
Owncity:	Clovis	Ownstate:	NM
Ownzip:	88101	County:	Garza
Wellstreet:	409 N. Broadway		
Wellcity:	Post	Wellzip:	Not Reported
Own:	MW-14		
Lat dec:	33.195277		
Long dec:	-101.37861		
Elev:	0		
Brandmodel:	Garman 12XL		
Gn:	23536		
Gn1:	23	Gn75:	53
Gn25:	6	Twn:	1
Twd:	0	Twr:	0
Twrp:	0	Twrg:	0
Um:	1	Ue:	0
Ud:	0	Uin:	0
Uir:	0	Ug:	0
Uij:	0	Up:	0

Udw:	0	Ut:	0
Us:	0	Uf:	0
Pby:	0	Pbn:	0
Datestart:	11-JUN-02	Datecomp:	11-JUN-02
Dia1:	6.125	Dia1to:	35.0
Dia2:	Not Reported	Dia2from:	Not Reported
Dia2to:	Not Reported	Dia3:	Not Reported
Dia3from:	Not Reported	Dia3to:	Not Reported
Dmdriven:	0	Dmairrotar:	1
Dmmudrotar:	0	Dmbored:	0
Dmairham:	0	Dmcabletoo:	0
Dmjetted:	0	Dmhollowst:	0
Dmrevcirc:	0	Dmotherck:	0
Dmother:	Not Reported	Bco:	1
Bcs:	1	Bcg:	1
Bcgs:	Not Reported	Bcu:	0
Bcoc:	0	Bcot:	Not Reported
Gpf:	35.0	Gpt:	8.0
Cemfrom1:	8.0	Cemto1:	5.0
Nosacks1:	Bent. Pell	Cemfrom2:	5.0
Cemto2:	0.0	Nosacks2:	4.5
Cemfrom3:	Not Reported	Cemto3:	Not Reported
Nosacks3:	Not Reported	Cementmeth:	Hand Mix
Cementby:	White Drilling, Inc.	Ds:	Not Reported
Dpl:	Not Reported	Dsv:	Not Reported
Appvar:	Not Reported	Scs:	0
Scsv:	0	Scp:	0
Sca:	1	Watlev:	24.0
Watlevdate:	11-JUN-02	Artflow:	Not Reported
Wellplug48:	0	Tpturbine:	0
Tpjet:	0	Tpsubmersi:	0
Tpcylinder:	0	Tpotherck:	0
Tpother:	Not Reported	Pumpbowlde:	Not Reported
Wtpump:	0	Wtbailer:	0
Wtjetted:	0	Wtestimate:	0
Welltestyi:	Not Reported	Welltestdr:	Not Reported
Welltesthr:	Not Reported	Watqualund:	0
Watqualu 1:	1	Watertype:	Not Reported
Stratdepth:	Not Reported	Chemanaly:	0
Chemanaln:	1	Undnatural:	0
Untype:	Not Reported	Undhydro:	0
Undhaz:	0	Undotherck:	0
Undother:	Not Reported		
Undcertify:	0	Compname:	White Drilling, Inc.
Drllicno:	5044		
Compstreet:	P.O. Box 906	Compcity:	Clyde
Compstate:	TX	Compzip:	79510
Drillernam:	John W. White	Traineenam:	William B. Atkins
Tnum:	WWWDAPP00001126		
Comments:	Not Reported		
Confidenti:	0	Letterrecv:	Not Reported
Deleted:	0	Insdate:	Not Reported
Site id:	TXMON3000008437		
Latitude:	33.195277		
Longitude:	-101.37861		

Map ID Direction Distance Elevation		Database	EDR ID Number
F56 **NW** **1/2 - 1 Mile** **Higher**		**TX WELLS**	**TXMON3000008436**

Dateentere:	08-JUL-02	Ownname:	Allsup's Petroleum, Inc. #61
Ownstreet:	2112 Thorton		
Owncity:	Clovis	Ownstate:	NM
Ownzip:	88101	County:	Garza
Wellstreet:	409 N. Broadway		
Wellcity:	Post	Wellzip:	Not Reported
Own:	MW-13		
Lat dec:	33.195277		
Long dec:	-101.37861		
Elev:	0		
Brandmodel:	Garman 12XL		
Gn:	23536		
Gn1:	23	Gn75:	53
Gn25:	6	Twn:	1
Twd:	0	Twr:	0
Twrp:	0	Twrg:	0
Um:	1	Ue:	0
Ud:	0	Uin:	0
Uir:	0	Ug:	0
Uij:	0	Up:	0
Udw:	0	Ut:	0
Us:	0	Uf:	0
Pby:	0	Pbn:	0
Datestart:	11-JUN-02	Datecomp:	11-JUN-02
Dia1:	6.125	Dia1to:	35.0
Dia2:	Not Reported	Dia2from:	Not Reported
Dia2to:	Not Reported	Dia3:	Not Reported
Dia3from:	Not Reported	Dia3to:	Not Reported
Dmdriven:	0	Dmairrotar:	1
Dmmudrotar:	0	Dmbored:	0
Dmairham:	0	Dmcabletoo:	0
Dmjetted:	0	Dmhollowst:	0
Dmrevcirc:	0	Dmotherck:	0
Dmother:	Not Reported	Bco:	1
Bcs:	1	Bcg:	1
Bcgs:	Not Reported	Bcu:	0
Bcoc:	0	Bcot:	Not Reported
Gpf:	35.0	Gpt:	8.0
Cemfrom1:	8.0	Cemto1:	5.0
Nosacks1:	Bent. Pell	Cemfrom2:	5.0
Cemto2:	0.0	Nosacks2:	4.5
Cemfrom3:	Not Reported	Cemto3:	Not Reported
Nosacks3:	Not Reported	Cementmeth:	Hand Mix
Cementby:	White Drilling, Inc.	Ds:	Not Reported
Dpl:	Not Reported	Dsv:	Not Reported
Appvar:	Not Reported	Scs:	0
Scsv:	0	Scp:	0
Sca:	1	Watlev:	21.0
Watlevdate:	11-JUN-02	Artflow:	Not Reported
Wellplug48:	0	Tpturbine:	0

Tpjet:	0	Tpsubmersi:	0
Tpcylinder:	0	Tpotherck:	0
Tpother:	Not Reported	Pumpbowlde:	Not Reported
Wtpump:	0	Wtbailer:	0
Wtjetted:	0	Wtestimate:	0
Welltestyi:	Not Reported	Welltestdr:	Not Reported
Welltesthr:	Not Reported	Watqualund:	1
Watqualu 1:	0	Watertype:	Hydrocarbon
Stratdepth:	21.0	Chemanaly:	0
Chemanaln:	1	Undnatural:	0
Untype:	Not Reported	Undhydro:	1
Undhaz:	0	Undotherck:	0
Undother:	Not Reported		
Undcertify:	1	Compname:	White Drilling, Inc.
Drllicno:	5044		
Compstreet:	P.O. Box 906	Compcity:	Clyde
Compstate:	TX	Compzip:	79510
Drillernam:	John W. White	Traineenam:	William B. Atkins
Tnum:	WWWDAPP00001126		
Comments:	Not Reported		
Confidenti:	0	Letterrecv:	Not Reported
Deleted:	0	Insdate:	Not Reported
Site id:	TXMON3000008436		
Latitude:	33.195277		
Longitude:	-101.37861		

F57
NW
1/2 - 1 Mile
Higher

TX WELLS **TXMON3000008440**

Dateentere:	08-JUL-02	Ownname:	Allsup's Petroleum, Inc. #61
Ownstreet:	2112 Thorton		
Owncity:	Clovis	Ownstate:	NM
Ownzip:	88101	County:	Garza
Wellstreet:	409 N. Broadway		
Wellcity:	Post	Wellzip:	Not Reported
Own:	MW-16		
Lat dec:	33.195277		
Long dec:	-101.37861		
Elev:	0		
Brandmodel:	Garman 12XL		
Gn:	23536		
Gn1:	23	Gn75:	53
Gn25:	6	Twn:	1
Twd:	0	Twr:	0
Twrp:	0	Twrg:	0
Um:	1	Ue:	0
Ud:	0	Uin:	0
Uir:	0	Ug:	0
Uij:	0	Up:	0
Udw:	0	Ut:	0
Us:	0	Uf:	0
Pby:	0	Pbn:	0
Datestart:	11-JUN-02	Datecomp:	11-JUN-02
Dia1:	6.125	Dia1to:	35.0
Dia2:	Not Reported	Dia2from:	Not Reported
Dia2to:	Not Reported	Dia3:	Not Reported
Dia3from:	Not Reported	Dia3to:	Not Reported
Dmdriven:	0	Dmairrotar:	1
Dmmudrotar:	0	Dmbored:	0

Dmairham:	0	Dmcabletoo:	0
Dmjetted:	0	Dmhollowst:	0
Dmrevcirc:	0	Dmotherck:	0
Dmother:	Not Reported	Bco:	1
Bcs:	1	Bcg:	1
Bcgs:	Not Reported	Bcu:	0
Bcoc:	0	Bcot:	Not Reported
Gpf:	35.0	Gpt:	8.0
Cemfrom1:	8.0	Cemto1:	5.0
Nosacks1:	Bent. Pell	Cemfrom2:	5.0
Cemto2:	0.0	Nosacks2:	4.5
Cemfrom3:	Not Reported	Cemto3:	Not Reported
Nosacks3:	Not Reported	Cementmeth:	Hand Mix
Cementby:	White Drilling, Inc.	Ds:	Not Reported
Dpl:	Not Reported	Dsv:	Not Reported
Appvar:	Not Reported	Scs:	0
Scsv:	0	Scp:	0
Sca:	1	Watlev:	24.0
Watlevdate:	11-JUN-02	Artflow:	Not Reported
Wellplug48:	0	Tpturbine:	0
Tpjet:	0	Tpsubmersi:	0
Tpcylinder:	0	Tpotherck:	0
Tpother:	Not Reported	Pumpbowlde:	Not Reported
Wtpump:	0	Wtbailer:	0
Wtjetted:	0	Wtestimate:	0
Welltestyi:	Not Reported	Welltestdr:	Not Reported
Welltesthr:	Not Reported	Watqualund:	0
Watqualu 1:	1	Watertype:	Not Reported
Stratdepth:	Not Reported	Chemanaly:	0
Chemanaln:	1	Undnatural:	0
Untype:	Not Reported	Undhydro:	0
Undhaz:	0	Undotherck:	0
Undother:	Not Reported		
Undcertify:	0	Compname:	White Drilling, Inc.
Drllicno:	5044		
Compstreet:	P.O. Box 906	Compcity:	Clyde
Compstate:	TX	Compzip:	79510
Drillernam:	John W. White	Traineenam:	William B. Atkins
Tnum:	WWWDAPP00001126		
Comments:	Not Reported		
Confidenti:	0	Letterrecv:	Not Reported
Deleted:	0	Insdate:	Not Reported
Site id:	TXMON3000008440		
Latitude:	33.195277		
Longitude:	-101.37861		

F58
NW
1/2 - 1 Mile
Higher

TX WELLS **TXMON3000008443**

Dateentere:	08-JUL-02	Ownname:	Allsup's Petroleum, Inc. #61
Ownstreet:	2112 Thorton		
Owncity:	Clovis	Ownstate:	NM
Ownzip:	88101	County:	Garza
Wellstreet:	409 N. Broadway		
Wellcity:	Post	Wellzip:	Not Reported
Own:	MW-19		
Lat dec:	33.195277		
Long dec:	-101.37861		
Elev:	0		

Brandmodel:	Garman 12XL		
Gn:	23536		
Gn1:	23	Gn75:	53
Gn25:	6	Twn:	1
Twd:	0	Twr:	0
Twrp:	0	Twrg:	0
Um:	1	Ue:	0
Ud:	0	Uin:	0
Uir:	0	Ug:	0
Uij:	0	Up:	0
Udw:	0	Ut:	0
Us:	0	Uf:	0
Pby:	0	Pbn:	0
Datestart:	12-JUN-02	Datecomp:	12-JUN-02
Dia1:	6.125	Dia1to:	35.0
Dia2:	Not Reported	Dia2from:	Not Reported
Dia2to:	Not Reported	Dia3:	Not Reported
Dia3from:	Not Reported	Dia3to:	Not Reported
Dmdriven:	0	Dmairrotar:	1
Dmmudrotar:	0	Dmbored:	0
Dmairham:	0	Dmcabletoo:	0
Dmjetted:	0	Dmhollowst:	0
Dmrevcirc:	0	Dmotherck:	0
Dmother:	Not Reported	Bco:	1
Bcs:	1	Bcg:	1
Bcgs:	Not Reported	Bcu:	0
Bcoc:	0	Bcot:	Not Reported
Gpf:	35.0	Gpt:	8.0
Cemfrom1:	8.0	Cemto1:	5.0
Nosacks1:	Bent. Pell	Cemfrom2:	5.0
Cemto2:	0.0	Nosacks2:	4.5
Cemfrom3:	Not Reported	Cemto3:	Not Reported
Nosacks3:	Not Reported	Cementmeth:	Hand Mix
Cementby:	White Drilling, Inc.	Ds:	Not Reported
Dpl:	Not Reported	Dsv:	Not Reported
Appvar:	Not Reported	Scs:	0
Scsv:	0	Scp:	0
Sca:	1	Watlev:	24.0
Watlevdate:	12-JUN-02	Artflow:	Not Reported
Wellplug48:	0	Tpturbine:	0
Tpjet:	0	Tpsubmersi:	0
Tpcylinder:	0	Tpotherck:	0
Tpother:	Not Reported	Pumpbowlde:	Not Reported
Wtpump:	0	Wtbailer:	0
Wtjetted:	0	Wtestimate:	0
Welltestyi:	Not Reported	Welltestdr:	Not Reported
Welltesthr:	Not Reported	Watqualund:	1
Watqualu 1:	0	Watertype:	Hydrocarbon
Stratdepth:	14.0	Chemanaly:	0
Chemanaln:	1	Undnatural:	0
Untype:	Not Reported	Undhydro:	1
Undhaz:	0	Undotherck:	0
Undother:	Not Reported		
Undcertify:	1	Compname:	White Drilling, Inc.
Drllicno:	5044		
Compstreet:	P.O. Box 906	Compcity:	Clyde
Compstate:	TX	Compzip:	79510
Drillernam:	John W. White	Traineenam:	William B. Atkins
Tnum:	WWWDAPP00001126		
Comments:	Not Reported		

Confidenti:	0	Letterrecv:	Not Reported
Deleted:	0	Insdate:	Not Reported
Site id:	TXMON3000008443		
Latitude:	33.195277		
Longitude:	-101.37861		

F59
NW
1/2 - 1 Mile
Higher

TX WELLS **TXMON3000008442**

Dateentere:	08-JUL-02	Ownname:	Allsup's Petroleum, Inc. #61
Ownstreet:	2112 Thorton		
Owncity:	Clovis	Ownstate:	NM
Ownzip:	88101	County:	Garza
Wellstreet:	409 N. Broadway		
Wellcity:	Post	Wellzip:	Not Reported
Own:	MW-18		
Lat dec:	33.195277		
Long dec:	-101.37861		
Elev:	0		
Brandmodel:	Garman 12XL		
Gn:	23536		
Gn1:	23	Gn75:	53
Gn25:	6	Twn:	1
Twd:	0	Twr:	0
Twrp:	0	Twrg:	0
Um:	1	Ue:	0
Ud:	0	Uin:	0
Uir:	0	Ug:	0
Uij:	0	Up:	0
Udw:	0	Ut:	0
Us:	0	Uf:	0
Pby:	0	Pbn:	0
Datestart:	11-JUN-02	Datecomp:	11-JUN-02
Dia1:	6.125	Dia1to:	35.0
Dia2:	Not Reported	Dia2from:	Not Reported
Dia2to:	Not Reported	Dia3:	Not Reported
Dia3from:	Not Reported	Dia3to:	Not Reported
Dmdriven:	0	Dmairrotar:	1
Dmmudrotar:	0	Dmbored:	0
Dmairham:	0	Dmcabletoo:	0
Dmjetted:	0	Dmhollowst:	0
Dmrevcirc:	0	Dmotherck:	0
Dmother:	Not Reported	Bco:	1
Bcs:	1	Bcg:	1
Bcgs:	Not Reported	Bcu:	0
Bcoc:	0	Bcot:	Not Reported
Gpf:	35.0	Gpt:	8.0
Cemfrom1:	8.0	Cemto1:	5.0
Nosacks1:	Bent. Pell	Cemfrom2:	5.0
Cemto2:	0.0	Nosacks2:	4.5
Cemfrom3:	Not Reported	Cemto3:	Not Reported
Nosacks3:	Not Reported	Cementmeth:	Hand Mix
Cementby:	White Drilling, Inc.	Ds:	Not Reported
Dpl:	Not Reported	Dsv:	Not Reported
Appvar:	Not Reported	Scs:	0
Scsv:	0	Scp:	0
Sca:	1	Watlev:	24.0
Watlevdate:	11-JUN-02	Artflow:	Not Reported
Wellplug48:	0	Tpturbine:	0

Tpjet:	0	Tpsubmersi:	0
Tpcylinder:	0	Tpotherck:	0
Tpother:	Not Reported	Pumpbowlde:	Not Reported
Wtpump:	0	Wtbailer:	0
Wtjetted:	0	Wtestimate:	0
Welltestyi:	Not Reported	Welltestdr:	Not Reported
Welltesthr:	Not Reported	Watqualund:	0
Watqualu 1:	1	Watertype:	Not Reported
Stratdepth:	Not Reported	Chemanaly:	0
Chemanaln:	1	Undnatural:	0
Untype:	Not Reported	Undhydro:	0
Undhaz:	0	Undotherck:	0
Undother:	Not Reported		
Undcertify:	0	Compname:	White Drilling, Inc.
Drllicno:	5044		
Compstreet:	P.O. Box 906	Compcity:	Clyde
Compstate:	TX	Compzip:	79510
Drillernam:	John W. White	Traineenam:	William B. Atkins
Tnum:	WWWDAPP00001126		
Comments:	Not Reported		
Confidenti:	0	Letterrecv:	Not Reported
Deleted:	0	Insdate:	Not Reported
Site id:	TXMON3000008442		
Latitude:	33.195277		
Longitude:	-101.37861		

F60
NW
1/2 - 1 Mile
Higher

TX WELLS **TXMON3000008441**

Dateentere:	08-JUL-02	Ownname:	Allsup's Petroleum, Inc. #61
Ownstreet:	2112 Thorton		
Owncity:	Clovis	Ownstate:	NM
Ownzip:	88101	County:	Garza
Wellstreet:	409 N. Broadway		
Wellcity:	Post	Wellzip:	Not Reported
Own:	MW-17		
Lat dec:	33.195277		
Long dec:	-101.37861		
Elev:	0		
Brandmodel:	Garman 12XL		
Gn:	23536		
Gn1:	23	Gn75:	53
Gn25:	6	Twn:	1
Twd:	0	Twr:	0
Twrp:	0	Twrg:	0
Um:	1	Ue:	0
Ud:	0	Uin:	0
Uir:	0	Ug:	0
Uij:	0	Up:	0
Udw:	0	Ut:	0
Us:	0	Uf:	0
Pby:	0	Pbn:	0
Datestart:	11-JUN-02	Datecomp:	11-JUN-02
Dia1:	6.125	Dia1to:	35.0
Dia2:	Not Reported	Dia2from:	Not Reported
Dia2to:	Not Reported	Dia3:	Not Reported
Dia3from:	Not Reported	Dia3to:	Not Reported
Dmdriven:	0	Dmairrotar:	1
Dmmudrotar:	0	Dmbored:	0

Dmairham:	0	Dmcabletoo:	0
Dmjetted:	0	Dmhollowst:	0
Dmrevcirc:	0	Dmotherck:	0
Dmother:	Not Reported	Bco:	1
Bcs:	1	Bcg:	1
Bcgs:	Not Reported	Bcu:	0
Bcoc:	0	Bcot:	Not Reported
Gpf:	35.0	Gpt:	8.0
Cemfrom1:	8.0	Cemto1:	5.0
Nosacks1:	Bent. Pell	Cemfrom2:	5.0
Cemto2:	0.0	Nosacks2:	4.5
Cemfrom3:	Not Reported	Cemto3:	Not Reported
Nosacks3:	Not Reported	Cementmeth:	Hand Mix
Cementby:	White Drilling, Inc.	Ds:	Not Reported
Dpl:	Not Reported	Dsv:	Not Reported
Appvar:	Not Reported	Scs:	0
Scsv:	0	Scp:	0
Sca:	1	Watlev:	24.0
Watlevdate:	11-JUN-02	Artflow:	Not Reported
Wellplug48:	0	Tpturbine:	0
Tpjet:	0	Tpsubmersi:	0
Tpcylinder:	0	Tpotherck:	0
Tpother:	Not Reported	Pumpbowlde:	Not Reported
Wtpump:	0	Wtbailer:	0
Wtjetted:	0	Wtestimate:	0
Welltestyi:	Not Reported	Welltestdr:	Not Reported
Welltesthr:	Not Reported	Watqualund:	0
Watqualu 1:	1	Watertype:	Not Reported
Stratdepth:	Not Reported	Chemanaly:	0
Chemanaln:	1	Undnatural:	0
Untype:	Not Reported	Undhydro:	0
Undhaz:	0	Undotherck:	0
Undother:	Not Reported		
Undcertify:	0	Compname:	White Drilling, Inc.
Drllicno:	5044		
Compstreet:	P.O. Box 906	Compcity:	Clyde
Compstate:	TX	Compzip:	79510
Drillernam:	John W. White	Traineenam:	William B. Atkins
Tnum:	WWWDAPP00001126		
Comments:	Not Reported		
Confidenti:	0	Letterrecv:	Not Reported
Deleted:	0	Insdate:	Not Reported
Site id:	TXMON3000008441		
Latitude:	33.195277		
Longitude:	-101.37861		

F61
NW
1/2 - 1 Mile
Higher

TX WELLS **TXDOL2000062740**

Fid:	62739	Rec id:	62730
Edr site i:	8977	Owner:	Allsups Petroleum, Inc. #61
Ownerwell:	MW-17		
Address:	2112 Thorton		 Clovis ,NM88101
Grid:	23-53-6		
Waddress:	409 N. Broadway		 Post ,TX
Lat :	33° 11 43N	Wcounty:	Garza
Long :	101° 22 43 W	Elevation:	No Data
Gpsused:	Garman 12XL	Typeofwork:	New Well
Propuse:	Monitor	Sdate:	Not Reported

Completedd:	Not Reported		
Diameter:	6 1/8 in From Surface To 35.0 ft		
Dmethod:	Air Rotary		
Bcompletio:	Open Hole		
Packedfrom:	35.0 ft to 8.0 ft		
Packsize:	Not Reported		
Finterval:	From 8.0 ft to 5.0 ft with Bent. Pell (#sacks and material)		
Sinterval:	From 5.0 ft to 0.0 ft with 4.5 (#sacks and material)		
Tinterval:	No Data		
Usedmethod:	Hand Mix	Cementedby:	White Drilling, Inc.
Contaminat:	No Data	Propertyli:	No Data
Verrimetho:	No Data	Variance:	No Data
Surface:	Alternative Procedure Used	Staticleve:	24.0 ft. below land surface on6/11/2002
Flow:	No Data		
Packers:	No Data		
Cementinwe:	No Data	Typepump:	No Data
Pumpbowl:	Not Reported	Welltests:	No Data
Yield:	Not Reported		
Watertype:	No Data	Stratadept:	No Data
Chemicalma:	No	Undesirabl:	No
Companynam:	White Drilling, Inc.	Companyadd:	P.O. Box 906
Ccitystate:	Clyde , TX 79510	Licensenum:	5044
Wsignature:	John W. White	Dsignature:	William B. Atkins
Regnum:	WWWDAPP00001126		
Comments :	No Data		
Site id:	TXDOL2000062740		

F62
NW
1/2 - 1 Mile
Higher

TX WELLS TXDOL2000062739

Fid:	62738	Rec id:	62729
Edr site i:	8978	Owner:	Allsups Petroleum, Inc. #61
Ownerwell:	MW-18		
Address:	2112 Thorton Clovis ,NM88101		
Grid:	23-53-6		
Waddress:	409 N. Broadway Post ,TX		
Lat :	33° 11 43N	Wcounty:	Garza
Long :	101° 22 43 W	Elevation:	No Data
Gpsused:	Garman 12XL	Typeofwork:	New Well
Propuse:	Monitor	Sdate:	Not Reported
Completedd:	Not Reported		
Diameter:	6 1/8 in From Surface To 35.0 ft		
Dmethod:	Air Rotary		
Bcompletio:	Open Hole		
Packedfrom:	35.0 ft to 8.0 ft		
Packsize:	Not Reported		
Finterval:	From 8.0 ft to 5.0 ft with Bent. Pell (#sacks and material)		
Sinterval:	From 5.0 ft to 0.0 ft with 4.5 (#sacks and material)		
Tinterval:	No Data		
Usedmethod:	Hand Mix	Cementedby:	White Drilling, Inc.
Contaminat:	No Data	Propertyli:	No Data
Verrimetho:	No Data	Variance:	No Data
Surface:	Alternative Procedure Used	Staticleve:	24.0 ft. below land surface on6/11/2002
Flow:	No Data		
Packers:	No Data		
Cementinwe:	No Data	Typepump:	No Data
Pumpbowl:	Not Reported	Welltests:	No Data
Yield:	Not Reported		
Watertype:	No Data	Stratadept:	No Data
Chemicalma:	No	Undesirabl:	No

Companynam:	White Drilling, Inc.	Companyadd:	P.O. Box 906
Ccitystate:	Clyde , TX 79510	Licensenum:	5044
Wsignature:	John W. White	Dsignature:	William B. Atkins
Regnum:	WWWDAPP00001126		
Comments :	No Data		
Site id:	TXDOL2000062739		

F63
NW
1/2 - 1 Mile
Higher

TX WELLS **TXDOL2000062703**

Fid:	62702	Rec id:	62728
Edr site i:	8979	Owner:	Allsups Petroleum, Inc. #61
Ownerwell:	MW-19		
Address:	2112 Thorton Clovis ,NM88101		
Grid:	23-53-6		
Waddress:	409 N. Broadway Post ,TX		
Lat :	33° 11 43N	Wcounty:	Garza
Long :	101° 22 43 W	Elevation:	No Data
Gpsused:	Garman 12XL	Typeofwork:	New Well
Propuse:	Monitor	Sdate:	Not Reported
Completedd:	Not Reported		
Diameter:	6 1/8 in From Surface To 35.0 ft		
Dmethod:	Air Rotary		
Bcompletio:	Open Hole		
Packedfrom:	35.0 ft to 8.0 ft		
Packsize:	Not Reported		
Finterval:	From 8.0 ft to 5.0 ft with Bent. Pell (#sacks and material)		
Sinterval:	From 5.0 ft to 0.0 ft with 4.5 (#sacks and material)		
Tinterval:	No Data		
Usedmethod:	Hand Mix	Cementedby:	White Drilling, Inc.
Contaminat:	No Data	Propertyli:	No Data
Verrimetho:	No Data	Variance:	No Data
Surface:	Alternative Procedure Used	Staticleve:	24.0 ft. below land surface on6/12/2002
Flow:	No Data		
Packers:	No Data		
Cementinwe:	No Data	Typepump:	No Data
Pumpbowl:	Not Reported	Welltests:	No Data
Yield:	Not Reported		
Watertype:	Hydrocarbon	Stratadept:	14.0 ft.
Chemicalma:	No	Undesirabl:	Yes
Companynam:	White Drilling, Inc.	Companyadd:	P.O. Box 906
Ccitystate:	Clyde , TX 79510	Licensenum:	5044
Wsignature:	John W. White	Dsignature:	William B. Atkins
Regnum:	WWWDAPP00001126		
Comments :	No Data		
Site id:	TXDOL2000062703		

F64
NW
1/2 - 1 Mile
Higher

TX WELLS **TXDOL2000062741**

Fid:	62740	Rec id:	62731
Edr site i:	8976	Owner:	Allsups Petroleum, Inc. #61
Ownerwell:	MW-16		
Address:	2112 Thorton	 Clovis	,NM88101
Grid:	23-53-6		
Waddress:	409 N. Broadway	 Post	,TX
Lat :	33° 11 43N	Wcounty:	Garza
Long :	101° 22 43 W	Elevation:	No Data
Gpsused:	Garman 12XL	Typeofwork:	New Well
Propuse:	Monitor	Sdate:	Not Reported
Completedd:	Not Reported		
Diameter:	6 1/8 in From Surface To 35.0 ft		
Dmethod:	Air Rotary		
Bcompletio:	Open Hole		
Packedfrom:	35.0 ft to 8.0 ft		
Packsize:	Not Reported		
Finterval:	From 8.0 ft to 5.0 ft with Bent. Pell (#sacks and material)		
Sinterval:	From 5.0 ft to 0.0 ft with 4.5 (#sacks and material)		
Tinterval:	No Data		
Usedmethod:	Hand Mix	Cementedby:	White Drilling, Inc.
Contaminat:	No Data	Propertyli:	No Data
Verrimetho:	No Data	Variance:	No Data
Surface:	Alternative Procedure Used	Staticleve:	24.0 ft. below land surface on6/11/2002
Flow:	No Data		
Packers:	No Data		
Cementinwe:	No Data	Typepump:	No Data
Pumpbowl:	Not Reported	Welltests:	No Data
Yield:	Not Reported		
Watertype:	No Data	Stratadept:	No Data
Chemicalma:	No	Undesirabl:	No
Companynam:	White Drilling, Inc.	Companyadd:	P.O. Box 906
Ccitystate:	Clyde , TX 79510	Licensenum:	5044
Wsignature:	John W. White	Dsignature:	William B. Atkins
Regnum:	WWWDAPP00001126		
Comments :	No Data		
Site id:	TXDOL2000062741		

F65
NW
1/2 - 1 Mile
Higher

TX WELLS **TXDOL2000062744**

Fid:	62743	Rec id:	62734
Edr site i:	8972	Owner:	Allsups Petroleum, Inc. #61
Ownerwell:	MW-13		
Address:	2112 Thorton	 Clovis	,NM88101
Grid:	23-53-6		
Waddress:	409 N. Broadway	 Post	,TX
Lat :	33° 11 43N	Wcounty:	Garza
Long :	101° 22 43 W	Elevation:	No Data
Gpsused:	Garman 12XL	Typeofwork:	New Well
Propuse:	Monitor	Sdate:	Not Reported
Completedd:	Not Reported		
Diameter:	6 1/8 in From Surface To 35.0 ft		
Dmethod:	Air Rotary		
Bcompletio:	Open Hole		
Packedfrom:	35.0 ft to 8.0 ft		
Packsize:	Not Reported		
Finterval:	From 8.0 ft to 5.0 ft with Bent. Pell (#sacks and material)		
Sinterval:	From 5.0 ft to 0.0 ft with 4.5 (#sacks and material)		
Tinterval:	No Data		
Usedmethod:	Hand Mix	Cementedby:	White Drilling, Inc.

Contaminat:	No Data	Propertyli:	No Data
Verrimetho:	No Data	Variance:	No Data
Surface:	Alternative Procedure Used	Staticleve:	21.0 ft. below land surface on6/11/2002
Flow:	No Data		
Packers:	No Data		
Cementinwe:	No Data	Typepump:	No Data
Pumpbowl:	Not Reported	Welltests:	No Data
Yield:	Not Reported		
Watertype:	Hydrocarbon	Stratadept:	21.0 ft.
Chemicalma:	No	Undesirabl:	Yes
Companynam:	White Drilling, Inc.	Companyadd:	P.O. Box 906
Ccitystate:	Clyde , TX 79510	Licensenum:	5044
Wsignature:	John W. White	Dsignature:	William B. Atkins
Regnum:	WWWDAPP00001126		
Comments :	No Data		
Site id:	TXDOL2000062744		

F66
NW
1/2 - 1 Mile
Higher

TX WELLS TXDOL2000062743

Fid:	62742	Rec id:	62733
Edr site i:	8973	Owner:	Allsups Petroleum, Inc. #61
Ownerwell:	MW-14		
Address:	2112 Thorton Clovis ,NM88101		
Grid:	23-53-6		
Waddress:	409 N. Broadway Post ,TX		
Lat :	33° 11 43N	Wcounty:	Garza
Long :	101° 22 43 W	Elevation:	No Data
Gpsused:	Garman 12XL	Typeofwork:	New Well
Propuse:	Monitor	Sdate:	Not Reported
Completedd:	Not Reported		
Diameter:	6 1/8 in From Surface To 35.0 ft		
Dmethod:	Air Rotary		
Bcompletio:	Open Hole		
Packedfrom:	35.0 ft to 8.0 ft		
Packsize:	Not Reported		
Finterval:	From 8.0 ft to 5.0 ft with Bent. Pell (#sacks and material)		
Sinterval:	From 5.0 ft to 0.0 ft with 4.5 (#sacks and material)		
Tinterval:	No Data		
Usedmethod:	Hand Mix	Cementedby:	White Drilling, Inc.
Contaminat:	No Data	Propertyli:	No Data
Verrimetho:	No Data	Variance:	No Data
Surface:	Alternative Procedure Used	Staticleve:	24.0 ft. below land surface on6/11/2002
Flow:	No Data		
Packers:	No Data		
Cementinwe:	No Data	Typepump:	No Data
Pumpbowl:	Not Reported	Welltests:	No Data
Yield:	Not Reported		
Watertype:	No Data	Stratadept:	No Data
Chemicalma:	No	Undesirabl:	No
Companynam:	White Drilling, Inc.	Companyadd:	P.O. Box 906
Ccitystate:	Clyde , TX 79510	Licensenum:	5044
Wsignature:	John W. White	Dsignature:	William B. Atkins
Regnum:	WWWDAPP00001126		
Comments :	No Data		
Site id:	TXDOL2000062743		

Map ID Direction Distance Elevation	Database	EDR ID Number
F67 **NW** **1/2 - 1 Mile** **Higher**	**TX WELLS**	**TXDOL2000062742**

Fid:	62741	Rec id:	62732
Edr site i:	8975	Owner:	Allsups Petroleum, Inc. #61
Ownerwell:	MW-15		
Address:	2112 Thorton Clovis ,NM88101		
Grid:	23-53-6		
Waddress:	409 N. Broadway Post ,TX		
Lat :	33° 11 43N	Wcounty:	Garza
Long :	101° 22 43 W	Elevation:	No Data
Gpsused:	Garman 12XL	Typeofwork:	New Well
Propuse:	Monitor	Sdate:	Not Reported
Completedd:	Not Reported		
Diameter:	6 1/8 in From Surface To 35.0 ft		
Dmethod:	Air Rotary		
Bcompletio:	Open Hole		
Packedfrom:	35.0 ft to 8.0 ft		
Packsize:	Not Reported		
Finterval:	From 8.0 ft to 5.0 ft with Bent. Pell (#sacks and material)		
Sinterval:	From 5.0 ft to 0.0 ft with 4.5 (#sacks and material)		
Tinterval:	No Data		
Usedmethod:	Hand Mix	Cementedby:	White Drilling, Inc.
Contaminat:	No Data	Propertyli:	No Data
Verrimetho:	No Data	Variance:	No Data
Surface:	Alternative Procedure Used	Staticleve:	24.0 ft. below land surface on6/11/2002
Flow:	No Data		
Packers:	No Data		
Cementinwe:	No Data	Typepump:	No Data
Pumpbowl:	Not Reported	Welltests:	No Data
Yield:	Not Reported		
Watertype:	Hydrocarbon	Stratadept:	24.0 ft.
Chemicalma:	No	Undesirabl:	Yes
Companynam:	White Drilling, Inc.	Companyadd:	P.O. Box 906
Ccitystate:	Clyde , TX 79510	Licensenum:	5044
Wsignature:	John W. White	Dsignature:	William B. Atkins
Regnum:	WWWDAPP00001126		
Comments :	No Data		
Site id:	TXDOL2000062742		

	Database	EDR ID Number
E68 **WSW** **1/2 - 1 Mile** **Higher**	**TX WELLS**	**TXMON3000036001**

Dateentere:	04-MAY-04	Ownname:	TXDOT
Ownstreet:	125 EAST 11TH		
Owncity:	AUSTIN	Ownstate:	TX
Ownzip:	78701	County:	Garza
Wellstreet:	705 S. BROADWAY STREET		
Wellcity:	POST	Wellzip:	79356
Own:	SB-14		
Lat dec:	33.18361		
Long dec:	-101.378888		
Elev:	0		

Brandmodel:	GARMIN		
Gn:	23536		
Gn1:	23	Gn75:	53
Gn25:	6	Twn:	1
Twd:	0	Twr:	0
Twrp:	0	Twrg:	0
Um:	0	Ue:	1
Ud:	0	Uin:	0
Uir:	0	Ug:	0
Uij:	0	Up:	0
Udw:	0	Ut:	0
Us:	0	Uf:	0
Pby:	0	Pbn:	0
Datestart:	11-FEB-04	Datecomp:	11-FEB-04
Dia1:	8	Dia1to:	5
Dia2:	Not Reported	Dia2from:	Not Reported
Dia2to:	Not Reported	Dia3:	Not Reported
Dia3from:	Not Reported	Dia3to:	Not Reported
Dmdriven:	0	Dmairrotar:	0
Dmmudrotar:	0	Dmbored:	0
Dmairham:	0	Dmcabletoo:	0
Dmjetted:	0	Dmhollowst:	1
Dmrevcirc:	0	Dmotherck:	0
Dmother:	Not Reported	Bco:	1
Bcs:	0	Bcg:	0
Bcgs:	Not Reported	Bcu:	0
Bcoc:	0	Bcot:	Not Reported
Gpf:	Not Reported	Gpt:	Not Reported
Cemfrom1:	Not Reported	Cemto1:	Not Reported
Nosacks1:	Not Reported	Cemfrom2:	Not Reported
Cemto2:	Not Reported	Nosacks2:	Not Reported
Cemfrom3:	Not Reported	Cemto3:	Not Reported
Nosacks3:	Not Reported	Cementmeth:	Not Reported
Cementby:	Not Reported	Ds:	Not Reported
Dpl:	Not Reported	Dsv:	Not Reported
Appvar:	Not Reported	Scs:	0
Scsv:	0	Scp:	0
Sca:	0	Watlev:	Not Reported
Watlevdate:	Not Reported	Artflow:	Not Reported
Wellplug48:	1	Tpturbine:	0
Tpjet:	0	Tpsubmersi:	0
Tpcylinder:	0	Tpotherck:	0
Tpother:	Not Reported	Pumpbowlde:	Not Reported
Wtpump:	0	Wtbailer:	0
Wtjetted:	0	Wtestimate:	0
Welltestyi:	Not Reported	Welltestdr:	Not Reported
Welltesthr:	Not Reported	Watqualund:	0
Watqualu 1:	1	Watertype:	Not Reported
Stratdepth:	Not Reported	Chemanaly:	0
Chemanaln:	1	Undnatural:	0
Untype:	Not Reported	Undhydro:	0
Undhaz:	0	Undotherck:	0
Undother:	Not Reported		
Undcertify:	0	Compname:	GEOPROJECTS INTERNATIONAL, INC
Drllicno:	2897		
Compstreet:	8834 CIRCLE DRIVE	Compcity:	AUSTIN
Compstate:	TX	Compzip:	78736
Drillernam:	AMADOR HINOJOSA	Traineenam:	Not Reported
Tnum:	Not Reported		
Comments:	Not Reported		

Confidenti:	0	Letterrecv:	Not Reported
Deleted:	0	Insdate:	Not Reported
Site id:	TXMON3000036001		
Latitude:	33.18361		
Longitude:	-101.378888		

E69
WSW
1/2 - 1 Mile
Higher

TX WELLS **TXDOL2000062727**

Fid:	62726	Rec id:	62714
Edr site i:	36916	Owner:	TXDOT
Ownerwell:	SB-14		
Address:	125 EAST 11TH		 AUSTIN ,TX78701
Grid:	23-53-6		
Waddress:	705 S. BROADWAY STREET		 POST ,TX79356
Lat :	33° 11 01N	Wcounty:	Garza
Long :	101° 22 44 W	Elevation:	No Data
Gpsused:	GARMIN	Typeofwork:	New Well
Propuse:	Environmental Soil Boring	Sdate:	Not Reported
Completedd:	Not Reported		
Diameter:	8 in From Surface To 5 ft		
Dmethod:	Hollow Stem Auger		
Bcompletio:	Open Hole		
Packedfrom:	Not Reported		
Packsize:	Not Reported		
Finterval:	No Data		
Sinterval:	No Data		
Tinterval:	No Data		
Usedmethod:	Not Reported	Cementedby:	Not Reported
Contaminat:	Not Reported	Propertyli:	Not Reported
Verrimetho:	Not Reported	Variance:	Not Reported
Surface:	No Data	Staticleve:	No Data
Flow:	No Data		
Packers:	No Data		
Cementinwe:	Not Reported	Typepump:	No Data
Pumpbowl:	Not Reported	Welltests:	No Data
Yield:	Not Reported		
Watertype:	No Data	Stratadept:	No Data
Chemicalma:	No	Undesirabl:	No
Companynam:	GEOPROJECTS INTERNATIONAL INC	Companyadd:	8834 CIRCLE DRIVE
Ccitystate:	AUSTIN , TX 78736	Licensenum:	2897
Wsignature:	AMADOR HINOJOSA	Dsignature:	No Data
Regnum:	No Data		
Comments :	No Data		
Site id:	TXDOL2000062727		

F70
NW
1/2 - 1 Mile
Higher

TX WELLS **TXPLU3000022269**

Plugtrackn:	22622		
Dateentere:	24-FEB-05	Ownname:	Allsup's Petroleum
Ownstreet:	P.O. Box 1907	Owncity:	Clovis
Ownstate:	NM	Ownzip:	88102
Wellstreet:	409 West Broadway		
Wellcity:	Post	Wellzip:	Not Reported
County:	Garza		
Latitude:	331144		
Lat dec:	33.195555		
Longitude:	1012243		
Long dec:	-101.37861		
Brmod:	Not Reported		
Gn:	23536		
Gn1:	23	Gn75:	53
Gn25:	6	Ownwellno:	MW 1-16
Typewater:	0	Typemon:	1
Typeinj:	0	Typedw:	0
Histdrille:	Not Reported	Histdrllic:	Not Reported
Histdatedr:	Not Reported	Histtracki:	Not Reported
Histdiamin:	2	Histdepth:	40
Plugdate:	24-JAN-05		
Plugmethco:	No Data		
Plugopname:	Johnny Body		
Plugoplic:	3060		
Plugmeth1:	0	Plugmeth2:	1
Plugmeth3:	0	Plugmeth4:	0
Plugmethot:	0	Plugvar:	Not Reported
Cdiam1:	Not Reported	Cfrom1:	Not Reported
Cto1:	Not Reported	Cdiam2:	Not Reported
Cfrom2:	Not Reported	Cto2:	Not Reported
Cdiam3:	Not Reported	Cfrom3:	Not Reported
Cto3:	Not Reported	Cbfrom1:	2
Cbto1:	40	Cbsacks1:	20 Bentonite
Cbfrom2:	2	Cbto2:	0
Cbsacks2:	5 Cement	Cbfrom3:	Not Reported
Cbto3:	Not Reported	Cbsacks3:	Not Reported
Cbfrom4:	Not Reported	Cbto4:	Not Reported
Cbsacks4:	Not Reported	Cbfrom5:	Not Reported
Cbto5:	Not Reported	Cbsacks5:	Not Reported
Compname:	dba Universal Drilling Services	Compstreet:	3532 Maggie Blvd
Compcity:	Orlando	Compstate:	FL
Compzip:	32811	Nameassig:	Johnny Body
Traineenam:	Not Reported	Tnum:	Not Reported
Deleted:	0	Site id:	TXPLU3000022269

F71
NW
1/2 - 1 Mile
Higher

TX WELLS **TXPLU3000021615**

Plugtrackn:	22024		
Dateentere:	26-JAN-05	Ownname:	Allsup's Petroleum
Ownstreet:	P.O. Box 1907	Owncity:	Clovis
Ownstate:	NM	Ownzip:	88102
Wellstreet:	409 West Broadway		
Wellcity:	Post	Wellzip:	Not Reported
County:	Garza		
Latitude:	331144		
Lat dec:	33.195555		
Longitude:	1012243		

Long dec:	-101.37861		
Brmod:	Not Reported		
Gn:	23536		
Gn1:	23	Gn75:	53
Gn25:	6	Ownwellno:	MW 1-16
Typewater:	0	Typemon:	1
Typeinj:	0	Typedw:	0
Histdrille:	Not Reported	Histdrllic:	Not Reported
Histdatedr:	Not Reported	Histtracki:	Not Reported
Histdiamin:	2	Histdepth:	40
Plugdate:	24-JAN-05		
Plugmethco:	No Data		
Plugopname:	Johnny Body		
Plugoplic:	3060		
Plugmeth1:	0	Plugmeth2:	1
Plugmeth3:	0	Plugmeth4:	0
Plugmethot:	0	Plugvar:	Not Reported
Cdiam1:	Not Reported	Cfrom1:	Not Reported
Cto1:	Not Reported	Cdiam2:	Not Reported
Cfrom2:	Not Reported	Cto2:	Not Reported
Cdiam3:	Not Reported	Cfrom3:	Not Reported
Cto3:	Not Reported	Cbfrom1:	2
Cbto1:	40	Cbsacks1:	20 Bentonite
Cbfrom2:	2	Cbto2:	0
Cbsacks2:	7 Cement	Cbfrom3:	Not Reported
Cbto3:	Not Reported	Cbsacks3:	Not Reported
Cbfrom4:	Not Reported	Cbto4:	Not Reported
Cbsacks4:	Not Reported	Cbfrom5:	Not Reported
Cbto5:	Not Reported	Cbsacks5:	Not Reported
Compname:	dba Universal Drilling Services	Compstreet:	3532 Maggie Blvd
Compcity:	Orlando	Compstate:	FL
Compzip:	32811	Nameassig:	Johnny Body
Traineenam:	Not Reported	Tnum:	Not Reported
Deleted:	0	Site id:	TXPLU3000021615

E72
SW
1/2 - 1 Mile
Higher

TX WELLS **TXMON3000036004**

Dateentere:	04-MAY-04	Ownname:	TXDOT
Ownstreet:	125 EAST 11TH		
Owncity:	AUSTIN	Ownstate:	TX
Ownzip:	78701	County:	Garza
Wellstreet:	705 S. BROADWAY STREET		
Wellcity:	POST	Wellzip:	79356
Own:	SB-17		
Lat dec:	33.183333		
Long dec:	-101.378888		
Elev:	0		
Brandmodel:	GARMIN		
Gn:	23536		
Gn1:	23	Gn75:	53
Gn25:	6	Twn:	1
Twd:	0	Twr:	0
Twrp:	0	Twrg:	0
Um:	0	Ue:	1
Ud:	0	Uin:	0
Uir:	0	Ug:	0
Uij:	0	Up:	0

Udw:	0	Ut:	0
Us:	0	Uf:	0
Pby:	0	Pbn:	0
Datestart:	11-FEB-04	Datecomp:	11-FEB-04
Dia1:	8	Dia1to:	5
Dia2:	Not Reported	Dia2from:	Not Reported
Dia2to:	Not Reported	Dia3:	Not Reported
Dia3from:	Not Reported	Dia3to:	Not Reported
Dmdriven:	0	Dmairrotar:	0
Dmmudrotar:	0	Dmbored:	0
Dmairham:	0	Dmcabletoo:	0
Dmjetted:	0	Dmhollowst:	1
Dmrevcirc:	0	Dmotherck:	0
Dmother:	Not Reported	Bco:	1
Bcs:	0	Bcg:	0
Bcgs:	Not Reported	Bcu:	0
Bcoc:	0	Bcot:	Not Reported
Gpf:	Not Reported	Gpt:	Not Reported
Cemfrom1:	Not Reported	Cemto1:	Not Reported
Nosacks1:	Not Reported	Cemfrom2:	Not Reported
Cemto2:	Not Reported	Nosacks2:	Not Reported
Cemfrom3:	Not Reported	Cemto3:	Not Reported
Nosacks3:	Not Reported	Cementmeth:	Not Reported
Cementby:	Not Reported	Ds:	Not Reported
Dpl:	Not Reported	Dsv:	Not Reported
Appvar:	Not Reported	Scs:	0
Scsv:	0	Scp:	0
Sca:	0	Watlev:	Not Reported
Watlevdate:	Not Reported	Artflow:	Not Reported
Wellplug48:	1	Tpturbine:	0
Tpjet:	0	Tpsubmersi:	0
Tpcylinder:	0	Tpotherck:	0
Tpother:	Not Reported	Pumpbowlde:	Not Reported
Wtpump:	0	Wtbailer:	0
Wtjetted:	0	Wtestimate:	0
Welltestyi:	Not Reported	Welltestdr:	Not Reported
Welltesthr:	Not Reported	Watqualund:	0
Watqualu 1:	1	Watertype:	Not Reported
Stratdepth:	Not Reported	Chemanaly:	0
Chemanaln:	1	Undnatural:	0
Untype:	Not Reported	Undhydro:	0
Undhaz:	0	Undotherck:	0
Undother:	Not Reported		
Undcertify:	0	Compname:	GEOPROJECTS INTERNATIONAL, INC
Drllicno:	2897		
Compstreet:	8834 CIRCLE DRIVE	Compcity:	AUSTIN
Compstate:	TX	Compzip:	78736
Drillernam:	AMADOR HINOJOSA	Traineenam:	Not Reported
Tnum:	Not Reported		
Comments:	Not Reported		
Confidenti:	0	Letterrecv:	Not Reported
Deleted:	0	Insdate:	Not Reported
Site id:	TXMON3000036004		
Latitude:	33.183333		
Longitude:	-101.378888		

Map ID Direction Distance Elevation	Database	EDR ID Number
E73 **SW** **1/2 - 1 Mile** **Higher**	**TX WELLS**	**TXDOL2000062724**

Fid:	62723	Rec id:	62711
Edr site i:	36919	Owner:	TXDOT
Ownerwell:	SB-17		
Address:	125 EAST 11TH		 AUSTIN ,TX78701
Grid:	23-53-6		
Waddress:	705 S. BROADWAY STREET		 POST ,TX79356
Lat :	33° 11 00N	Wcounty:	Garza
Long :	101° 22 44 W	Elevation:	No Data
Gpsused:	GARMIN	Typeofwork:	New Well
Propuse:	Environmental Soil Boring	Sdate:	Not Reported
Completedd:	Not Reported		
Diameter:	8 in From Surface To 5 ft		
Dmethod:	Hollow Stem Auger		
Bcompletio:	Open Hole		
Packedfrom:	Not Reported		
Packsize:	Not Reported		
Finterval:	No Data		
Sinterval:	No Data		
Tinterval:	No Data		
Usedmethod:	Not Reported	Cementedby:	Not Reported
Contaminat:	Not Reported	Propertyli:	Not Reported
Verrimetho:	Not Reported	Variance:	Not Reported
Surface:	No Data	Staticleve:	No Data
Flow:	No Data		
Packers:	No Data		
Cementinwe:	Not Reported	Typepump:	No Data
Pumpbowl:	Not Reported	Welltests:	No Data
Yield:	Not Reported		
Watertype:	No Data	Stratadept:	No Data
Chemicalma:	No	Undesirabl:	No
Companynam:	GEOPROJECTS INTERNATIONAL, INC	Companyadd:	8834 CIRCLE DRIVE
Ccitystate:	AUSTIN , TX 78736	Licensenum:	2897
Wsignature:	AMADOR HINOJOSA	Dsignature:	No Data
Regnum:	No Data		
Comments :	No Data		
Site id:	TXDOL2000062724		

E74 **WSW** **1/2 - 1 Mile** **Higher**		**TX WELLS**	**TXMON3000036002**

Dateentere:	04-MAY-04	Ownname:	TXDOT
Ownstreet:	125 EAST 11TH		
Owncity:	AUSTIN	Ownstate:	TX
Ownzip:	78701	County:	Garza
Wellstreet:	705 S. BROADWAY STREET		
Wellcity:	POST	Wellzip:	79356
Own:	SB-15		
Lat dec:	33.183333		
Long dec:	-101.379166		
Elev:	0		

Brandmodel:	GARMIN		
Gn:	23536		
Gn1:	23	Gn75:	53
Gn25:	6	Twn:	1
Twd:	0	Twr:	0
Twrp:	0	Twrg:	0
Um:	0	Ue:	1
Ud:	0	Uin:	0
Uir:	0	Ug:	0
Uij:	0	Up:	0
Udw:	0	Ut:	0
Us:	0	Uf:	0
Pby:	0	Pbn:	0
Datestart:	11-FEB-04	Datecomp:	11-FEB-04
Dia1:	8	Dia1to:	5
Dia2:	Not Reported	Dia2from:	Not Reported
Dia2to:	Not Reported	Dia3:	Not Reported
Dia3from:	Not Reported	Dia3to:	Not Reported
Dmdriven:	0	Dmairrotar:	0
Dmmudrotar:	0	Dmbored:	0
Dmairham:	0	Dmcabletoo:	0
Dmjetted:	0	Dmhollowst:	1
Dmrevcirc:	0	Dmotherck:	0
Dmother:	Not Reported	Bco:	1
Bcs:	0	Bcg:	0
Bcgs:	Not Reported	Bcu:	0
Bcoc:	0	Bcot:	Not Reported
Gpf:	Not Reported	Gpt:	Not Reported
Cemfrom1:	Not Reported	Cemto1:	Not Reported
Nosacks1:	Not Reported	Cemfrom2:	Not Reported
Cemto2:	Not Reported	Nosacks2:	Not Reported
Cemfrom3:	Not Reported	Cemto3:	Not Reported
Nosacks3:	Not Reported	Cementmeth:	Not Reported
Cementby:	Not Reported	Ds:	Not Reported
Dpl:	Not Reported	Dsv:	Not Reported
Appvar:	Not Reported	Scs:	0
Scsv:	0	Scp:	0
Sca:	0	Watlev:	Not Reported
Watlevdate:	Not Reported	Artflow:	Not Reported
Wellplug48:	1	Tpturbine:	0
Tpjet:	0	Tpsubmersi:	0
Tpcylinder:	0	Tpotherck:	0
Tpother:	Not Reported	Pumpbowlde:	Not Reported
Wtpump:	0	Wtbailer:	0
Wtjetted:	0	Wtestimate:	0
Welltestyi:	Not Reported	Welltestdr:	Not Reported
Welltesthr:	Not Reported	Watqualund:	0
Watqualu 1:	1	Watertype:	Not Reported
Stratdepth:	Not Reported	Chemanaly:	0
Chemanaln:	1	Undnatural:	0
Untype:	Not Reported	Undhydro:	0
Undhaz:	0	Undotherck:	0
Undother:	Not Reported		
Undcertify:	0	Compname:	GEOPROJECTS INTERNATIONAL, INC
Drllicno:	2897		
Compstreet:	8834 CIRCLE DRIVE	Compcity:	AUSTIN
Compstate:	TX	Compzip:	78736
Drillernam:	AMADOR HINOJOSA	Traineenam:	Not Reported
Tnum:	Not Reported		
Comments:	Not Reported		

Confidenti:	0	Letterrecv:	Not Reported
Deleted:	0	Insdate:	Not Reported
Site id:	TXMON3000036002		
Latitude:	33.183333		
Longitude:	-101.379166		

E75
WSW
1/2 - 1 Mile
Higher

TX WELLS **TXMON3000036003**

Dateentere:	04-MAY-04	Ownname:	TXDOT
Ownstreet:	125 EAST 11TH		
Owncity:	AUSTIN	Ownstate:	TX
Ownzip:	78701	County:	Garza
Wellstreet:	705 S. BROADWAY STREET		
Wellcity:	POST	Wellzip:	79356
Own:	SB-16		
Lat dec:	33.183333		
Long dec:	-101.379166		
Elev:	0		
Brandmodel:	GARMIN		
Gn:	23536		
Gn1:	23	Gn75:	53
Gn25:	6	Twn:	1
Twd:	0	Twr:	0
Twrp:	0	Twrg:	0
Um:	0	Ue:	1
Ud:	0	Uin:	0
Uir:	0	Ug:	0
Uij:	0	Up:	0
Udw:	0	Ut:	0
Us:	0	Uf:	0
Pby:	0	Pbn:	0
Datestart:	11-FEB-04	Datecomp:	11-FEB-04
Dia1:	8	Dia1to:	5
Dia2:	Not Reported	Dia2from:	Not Reported
Dia2to:	Not Reported	Dia3:	Not Reported
Dia3from:	Not Reported	Dia3to:	Not Reported
Dmdriven:	0	Dmairrotar:	0
Dmmudrotar:	0	Dmbored:	0
Dmairham:	0	Dmcabletoo:	0
Dmjetted:	0	Dmhollowst:	1
Dmrevcirc:	0	Dmotherck:	0
Dmother:	Not Reported	Bco:	1
Bcs:	0	Bcg:	0
Bcgs:	Not Reported	Bcu:	0
Bcoc:	0	Bcot:	Not Reported
Gpf:	Not Reported	Gpt:	Not Reported
Cemfrom1:	Not Reported	Cemto1:	Not Reported
Nosacks1:	Not Reported	Cemfrom2:	Not Reported
Cemto2:	Not Reported	Nosacks2:	Not Reported
Cemfrom3:	Not Reported	Cemto3:	Not Reported
Nosacks3:	Not Reported	Cementmeth:	Not Reported
Cementby:	Not Reported	Ds:	Not Reported
Dpl:	Not Reported	Dsv:	Not Reported
Appvar:	Not Reported	Scs:	0
Scsv:	0	Scp:	0
Sca:	0	Watlev:	Not Reported
Watlevdate:	Not Reported	Artflow:	Not Reported
Wellplug48:	1	Tpturbine:	0

Tpjet:	0	Tpsubmersi:	0
Tpcylinder:	0	Tpotherck:	0
Tpother:	Not Reported	Pumpbowlde:	Not Reported
Wtpump:	0	Wtbailer:	0
Wtjetted:	0	Wtestimate:	0
Welltestyi:	Not Reported	Welltestdr:	Not Reported
Welltesthr:	Not Reported	Watqualund:	0
Watqualu 1:	1	Watertype:	Not Reported
Stratdepth:	Not Reported	Chemanaly:	0
Chemanaln:	1	Undnatural:	0
Untype:	Not Reported	Undhydro:	0
Undhaz:	0	Undotherck:	0
Undother:	Not Reported		
Undcertify:	0	Compname:	GEOPROJECTS INTERNATIONAL, INC
Drllicno:	2897		
Compstreet:	8834 CIRCLE DRIVE	Compcity:	AUSTIN
Compstate:	TX	Compzip:	78736
Drillernam:	AMADOR HINOJOSA	Traineenam:	Not Reported
Tnum:	Not Reported		
Comments:	Not Reported		
Confidenti:	0	Letterrecv:	Not Reported
Deleted:	0	Insdate:	Not Reported
Site id:	TXMON3000036003		
Latitude:	33.183333		
Longitude:	-101.379166		

E76
WSW
1/2 - 1 Mile
Higher

TX WELLS **TXDOL2000062725**

Fid:	62724	Rec id:	62712
Edr site i:	36918	Owner:	TXDOT
Ownerwell:	SB-16		
Address:	125 EAST 11TH		 AUSTIN ,TX78701
Grid:	23-53-6		
Waddress:	705 S. BROADWAY STREET		 POST ,TX79356
Lat :	33° 11 00N	Wcounty:	Garza
Long :	101° 22 45 W	Elevation:	No Data
Gpsused:	GARMIN	Typeofwork:	New Well
Propuse:	Environmental Soil Boring	Sdate:	Not Reported
Completedd:	Not Reported		
Diameter:	8 in From Surface To 5 ft		
Dmethod:	Hollow Stem Auger		
Bcompletio:	Open Hole		
Packedfrom:	Not Reported		
Packsize:	Not Reported		
Finterval:	No Data		
Sinterval:	No Data		
Tinterval:	No Data		
Usedmethod:	Not Reported	Cementedby:	Not Reported
Contaminat:	Not Reported	Propertyli:	Not Reported
Verrimetho:	Not Reported	Variance:	Not Reported
Surface:	No Data	Staticleve:	No Data
Flow:	No Data		
Packers:	No Data		
Cementinwe:	Not Reported	Typepump:	No Data
Pumpbowl:	Not Reported	Welltests:	No Data
Yield:	Not Reported		
Watertype:	No Data	Stratadept:	No Data
Chemicalma:	No	Undesirabl:	No

Companynam:	GEOPROJECTS INTERNATIONAL INC	Companyadd:	8834 CIRCLE DRIVE
Ccitystate:	AUSTIN , TX 78736	Licensenum:	2897
Wsignature:	AMADOR HINOJOSA	Dsignature:	No Data
Regnum:	No Data		
Comments :	No Data		
Site id:	TXDOL2000062725		

E77
WSW **TX WELLS** **TXDOL2000062726**
1/2 - 1 Mile
Higher

Fid:	62725	Rec id:	62713
Edr site i:	36917	Owner:	TXDOT
Ownerwell:	SB-15		
Address:	125 EAST 11TH		 AUSTIN ,TX78701
Grid:	23-53-6		
Waddress:	705 S. BROADWAY STREET		 POST ,TX79356
Lat :	33° 11 00N	Wcounty:	Garza
Long :	101° 22 45 W	Elevation:	No Data
Gpsused:	GARMIN	Typeofwork:	New Well
Propuse:	Environmental Soil Boring	Sdate:	Not Reported
Completedd:	Not Reported		
Diameter:	8 in From Surface To 5 ft		
Dmethod:	Hollow Stem Auger		
Bcompletio:	Open Hole		
Packedfrom:	Not Reported		
Packsize:	Not Reported		
Finterval:	No Data		
Sinterval:	No Data		
Tinterval:	No Data		
Usedmethod:	Not Reported	Cementedby:	Not Reported
Contaminat:	Not Reported	Propertyli:	Not Reported
Verrimetho:	Not Reported	Variance:	Not Reported
Surface:	No Data	Staticleve:	No Data
Flow:	No Data		
Packers:	No Data		
Cementinwe:	Not Reported	Typepump:	No Data
Pumpbowl:	Not Reported	Welltests:	No Data
Yield:	Not Reported		
Watertype:	No Data	Stratadept:	No Data
Chemicalma:	No	Undesirabl:	No
Companynam:	GEOPROJECTS INTERNATIONAL INC	Companyadd:	8834 CIRCLE DRIVE
Ccitystate:	AUSTIN , TX 78736	Licensenum:	2897
Wsignature:	AMADOR HINOJOSA	Dsignature:	No Data
Regnum:	No Data		
Comments :	No Data		
Site id:	TXDOL2000062726		

E78
SW **TX WELLS** **TXDOL2000062728**
1/2 - 1 Mile
Higher

Fid:	62727	Rec id:	62715
Edr site i:	36914	Owner:	TXDOT
Ownerwell:	MW-15		
Address:	125 EAST 11TH		 AUSTIN ,TX78701
Grid:	23-53-6		
Waddress:	705 S. BROADWAY STREET		 POST ,TX79356
Lat :	33° 10 59N	Wcounty:	Garza
Long :	101° 22 45 W	Elevation:	No Data
Gpsused:	GARMIN	Typeofwork:	New Well
Propuse:	Environmental Soil Boring	Sdate:	Not Reported
Completedd:	Not Reported		
Diameter:	8 in From Surface To 38 ft		
Dmethod:	Hollow Stem Auger		
Bcompletio:	Straight Wall		
Packedfrom:	Not Reported		
Packsize:	Not Reported		
Finterval:	No Data		
Sinterval:	No Data		
Tinterval:	No Data		
Usedmethod:	Not Reported	Cementedby:	Not Reported
Contaminat:	Not Reported	Propertyli:	Not Reported
Verrimetho:	Not Reported	Variance:	Not Reported
Surface:	No Data	Staticleve:	No Data
Flow:	No Data		
Packers:	No Data		
Cementinwe:	Not Reported	Typepump:	No Data
Pumpbowl:	Not Reported	Welltests:	No Data
Yield:	Not Reported		
Watertype:	No Data	Stratadept:	No Data
Chemicalma:	No	Undesirabl:	No
Companynam:	GEOPROJECTS INTERNATIONAL, INC	Companyadd:	8834 CIRCLE DRIVE
Ccitystate:	AUSTIN , TX 78736	Licensenum:	2897
Wsignature:	AMADOR HINOJOSA	Dsignature:	No Data
Regnum:	No Data		
Comments :	No Data		
Site id:	TXDOL2000062728		

E79
SW
1/2 - 1 Mile
Higher

TX WELLS **TXMON3000035999**

Dateentere:	04-MAY-04	Ownname:	TXDOT
Ownstreet:	125 EAST 11TH		
Owncity:	AUSTIN	Ownstate:	TX
Ownzip:	78701	County:	Garza
Wellstreet:	705 S. BROADWAY STREET		
Wellcity:	POST	Wellzip:	79356
Own:	MW-15		
Lat dec:	33.183054		
Long dec:	-101.379166		
Elev:	0		
Brandmodel:	GARMIN		
Gn:	23536		
Gn1:	23	Gn75:	53
Gn25:	6	Twn:	1
Twd:	0	Twr:	0
Twrp:	0	Twrg:	0
Um:	0	Ue:	1
Ud:	0	Uin:	0
Uir:	0	Ug:	0
Uij:	0	Up:	0

Udw:	0	Ut:	0
Us:	0	Uf:	0
Pby:	0	Pbn:	0
Datestart:	11-FEB-04	Datecomp:	12-FEB-04
Dia1:	8	Dia1to:	38
Dia2:	Not Reported	Dia2from:	Not Reported
Dia2to:	Not Reported	Dia3:	Not Reported
Dia3from:	Not Reported	Dia3to:	Not Reported
Dmdriven:	0	Dmairrotar:	0
Dmmudrotar:	0	Dmbored:	0
Dmairham:	0	Dmcabletoo:	0
Dmjetted:	0	Dmhollowst:	1
Dmrevcirc:	0	Dmotherck:	0
Dmother:	Not Reported	Bco:	0
Bcs:	1	Bcg:	0
Bcgs:	Not Reported	Bcu:	0
Bcoc:	0	Bcot:	Not Reported
Gpf:	Not Reported	Gpt:	Not Reported
Cemfrom1:	Not Reported	Cemto1:	Not Reported
Nosacks1:	Not Reported	Cemfrom2:	Not Reported
Cemto2:	Not Reported	Nosacks2:	Not Reported
Cemfrom3:	Not Reported	Cemto3:	Not Reported
Nosacks3:	Not Reported	Cementmeth:	Not Reported
Cementby:	Not Reported	Ds:	Not Reported
Dpl:	Not Reported	Dsv:	Not Reported
Appvar:	Not Reported	Scs:	0
Scsv:	0	Scp:	0
Sca:	0	Watlev:	Not Reported
Watlevdate:	Not Reported	Artflow:	Not Reported
Wellplug48:	1	Tpturbine:	0
Tpjet:	0	Tpsubmersi:	0
Tpcylinder:	0	Tpotherck:	0
Tpother:	Not Reported	Pumpbowlde:	Not Reported
Wtpump:	0	Wtbailer:	0
Wtjetted:	0	Wtestimate:	0
Welltestyi:	Not Reported	Welltestdr:	Not Reported
Welltesthr:	Not Reported	Watqualund:	0
Watqualu 1:	1	Watertype:	Not Reported
Stratdepth:	Not Reported	Chemanaly:	0
Chemanaln:	1	Undnatural:	0
Untype:	Not Reported	Undhydro:	0
Undhaz:	0	Undotherck:	0
Undother:	Not Reported		
Undcertify:	0	Compname:	GEOPROJECTS INTERNATIONAL, INC
Drllicno:	2897		
Compstreet:	8834 CIRCLE DRIVE	Compcity:	AUSTIN
Compstate:	TX	Compzip:	78736
Drillernam:	AMADOR HINOJOSA	Traineenam:	Not Reported
Tnum:	Not Reported		
Comments:	Not Reported		
Confidenti:	0	Letterrecv:	Not Reported
Deleted:	0	Insdate:	Not Reported
Site id:	TXMON3000035999		
Latitude:	33.183054		
Longitude:	-101.379166		

Map ID Direction Distance Elevation		Database	EDR ID Number
E80 **SW** **1/2 - 1 Mile** **Higher**		**TX WELLS**	**TXMON3000035998**

Dateentere:	04-MAY-04	Ownname:	TXDOT
Ownstreet:	125 EAST 11TH		
Owncity:	AUSTIN	Ownstate:	TX
Ownzip:	78701	County:	Garza
Wellstreet:	705 S. BROADWAY STREET		
Wellcity:	POST	Wellzip:	79356
Own:	MW-14		
Lat dec:	33.182777		
Long dec:	-101.379166		
Elev:	0		
Brandmodel:	GARMIN		
Gn:	23536		
Gn1:	23	Gn75:	53
Gn25:	6	Twn:	1
Twd:	0	Twr:	0
Twrp:	0	Twrg:	0
Um:	1	Ue:	0
Ud:	0	Uin:	0
Uir:	0	Ug:	0
Uij:	0	Up:	0
Udw:	0	Ut:	0
Us:	0	Uf:	0
Pby:	0	Pbn:	0
Datestart:	10-FEB-04	Datecomp:	10-FEB-04
Dia1:	8	Dia1to:	25
Dia2:	Not Reported	Dia2from:	Not Reported
Dia2to:	Not Reported	Dia3:	Not Reported
Dia3from:	Not Reported	Dia3to:	Not Reported
Dmdriven:	0	Dmairrotar:	0
Dmmudrotar:	0	Dmbored:	0
Dmairham:	0	Dmcabletoo:	0
Dmjetted:	0	Dmhollowst:	1
Dmrevcirc:	0	Dmotherck:	0
Dmother:	Not Reported	Bco:	0
Bcs:	1	Bcg:	1
Bcgs:	8/16	Bcu:	0
Bcoc:	0	Bcot:	Not Reported
Gpf:	13	Gpt:	25
Cemfrom1:	0	Cemto1:	11
Nosacks1:	CEMENT-3	Cemfrom2:	11
Cemto2:	13	Nosacks2:	BENTONITE-1
Cemfrom3:	13	Cemto3:	25
Nosacks3:	SAND-7	Cementmeth:	TREMIE VIA HSA
Cementby:	AMADOR HINOJOSA	Ds:	Not Reported
Dpl:	Not Reported	Dsv:	Not Reported
Appvar:	Not Reported	Scs:	0
Scsv:	0	Scp:	0
Sca:	1	Watlev:	Not Reported
Watlevdate:	Not Reported	Artflow:	Not Reported
Wellplug48:	0	Tpturbine:	0

Tpjet:	0	Tpsubmersi:	0
Tpcylinder:	0	Tpotherck:	0
Tpother:	Not Reported	Pumpbowlde:	Not Reported
Wtpump:	0	Wtbailer:	0
Wtjetted:	0	Wtestimate:	0
Welltestyi:	Not Reported	Welltestdr:	Not Reported
Welltesthr:	Not Reported	Watqualund:	0
Watqualu 1:	1	Watertype:	Not Reported
Stratdepth:	Not Reported	Chemanaly:	0
Chemanaln:	1	Undnatural:	0
Untype:	Not Reported	Undhydro:	0
Undhaz:	0	Undotherck:	0
Undother:	Not Reported		
Undcertify:	0	Compname:	GEOPROJECTS INTERNATIONAL, INC
Drllicno:	2897		
Compstreet:	8834 CIRCLE DRIVE	Compcity:	AUSTIN
Compstate:	TX	Compzip:	78736
Drillernam:	AMADOR HINOJOSA	Traineenam:	Not Reported
Tnum:	Not Reported		
Comments:	Not Reported		
Confidenti:	0	Letterrecv:	Not Reported
Deleted:	0	Insdate:	Not Reported
Site id:	TXMON3000035998		
Latitude:	33.182777		
Longitude:	-101.379166		

E81
SW
1/2 - 1 Mile
Higher

TX WELLS **TXDOL2000062729**

Fid:	62728	Rec id:	62716
Edr site i:	36913	Owner:	TXDOT
Ownerwell:	MW-14		
Address:	125 EAST 11TH AUSTIN ,TX78701		
Grid:	23-53-6		
Waddress:	705 S. BROADWAY STREET POST ,TX79356		
Lat :	33° 10 58N	Wcounty:	Garza
Long :	101° 22 45 W	Elevation:	No Data
Gpsused:	GARMIN	Typeofwork:	New Well
Propuse:	Monitor	Sdate:	Not Reported
Completedd:	Not Reported		
Diameter:	8 in From Surface To 25 ft		
Dmethod:	Hollow Stem Auger		
Bcompletio:	Straight Wall		
Packedfrom:	13 ft to 25 ft		
Packsize:	8/16		
Finterval:	From 0 ft to 11 ft with CEMENT-3 (#sacks and material)		
Sinterval:	From 11 ft to 13 ft with BENTONITE-1 (#sacks and material)		
Tinterval:	From 13 ft to 25 ft with SAND-7 (#sacks and material)		
Usedmethod:	TREMIE VIA HSA	Cementedby:	AMADOR HINOJOSA
Contaminat:	No Data	Propertyli:	No Data
Verrimetho:	No Data	Variance:	No Data
Surface:	Alternative Procedure Used	Staticleve:	No Data
Flow:	No Data		
Packers:	No Data		
Cementinwe:	No Data	Typepump:	No Data
Pumpbowl:	Not Reported	Welltests:	No Data
Yield:	Not Reported		
Watertype:	No Data	Stratadept:	No Data
Chemicalma:	No	Undesirabl:	No

Companynam:	GEOPROJECTS INTERNATIONAL, INC	Companyadd:	8834 CIRCLE DRIVE
Ccitystate:	AUSTIN , TX 78736	Licensenum:	2897
Wsignature:	AMADOR HINOJOSA	Dsignature:	No Data
Regnum:	No Data		
Comments :	No Data		
Site id:	TXDOL2000062729		

G82
SSW
1/2 - 1 Mile
Higher

TX WELLS **TXPLU3000004288**

Plugtrackn:	4441		
Dateentere:	20-DEC-01	Ownname:	POST ECON. DEV. CORP.
Ownstreet:	P.O. BOX 69	Owncity:	POST
Ownstate:	TX	Ownzip:	79356
Wellstreet:	E. 5TH ST. & S. AVE. F		
Wellcity:	POST	Wellzip:	Not Reported
County:	Garza		
Latitude:	331041		
Lat dec:	33.178054		
Longitude:	1012224		
Long dec:	-101.373332		
Brmod:	MAP		
Gn:	23544		
Gn1:	23	Gn75:	54
Gn25:	4	Ownwellno:	MW 3
Typewater:	0	Typemon:	1
Typeinj:	0	Typedw:	0
Histdrille:	TERRA ENGINEERS	Histdrllic:	2992
Histdatedr:	02-AUG-90	Histtracki:	Not Reported
Histdiamin:	6	Histdepth:	19.5
Plugdate:	29-OCT-01		
Plugmethco:	ENTERED BY WLS		
Plugopname:	LEONARD HENNEN		
Plugoplic:	54647		
Plugmeth1:	0	Plugmeth2:	0
Plugmeth3:	1	Plugmeth4:	0
Plugmethot:	0	Plugvar:	Not Reported
Cdiam1:	4	Cfrom1:	4
Cto1:	19.5	Cdiam2:	Not Reported
Cfrom2:	Not Reported	Cto2:	Not Reported
Cdiam3:	Not Reported	Cfrom3:	Not Reported
Cto3:	Not Reported	Cbfrom1:	19.5
Cbto1:	3	Cbsacks1:	2 BEN
Cbfrom2:	3	Cbto2:	0
Cbsacks2:	1 CEM	Cbfrom3:	Not Reported
Cbto3:	Not Reported	Cbsacks3:	Not Reported
Cbfrom4:	Not Reported	Cbto4:	Not Reported
Cbsacks4:	Not Reported	Cbfrom5:	Not Reported
Cbto5:	Not Reported	Cbsacks5:	Not Reported
Compname:	LEONARD HENNEN	Compstreet:	7202 66TH ST.
Compcity:	LUBBOCK	Compstate:	TX
Compzip:	79407	Nameassig:	LEONARD HENNEN
Traineenam:	Not Reported	Tnum:	Not Reported
Deleted:	0	Site id:	TXPLU3000004288

Map ID Direction Distance Elevation	Database	EDR ID Number
G83 **SSW** **1/2 - 1 Mile** **Higher**	**TX WELLS**	**TXPLU3000004287**

Plugtrackn:	4440		
Dateentere:	20-DEC-01	Ownname:	POST ECON. DEV. CORP.
Ownstreet:	P.O. BOX 69	Owncity:	POST
Ownstate:	TX	Ownzip:	79356
Wellstreet:	E. 5TH ST. & S. AVE. F		
Wellcity:	POST	Wellzip:	Not Reported
County:	Garza		
Latitude:	331041		
Lat dec:	33.178054		
Longitude:	1012224		
Long dec:	-101.373332		
Brmod:	MAP		
Gn:	23544		
Gn1:	23	Gn75:	54
Gn25:	4	Ownwellno:	MW 1
Typewater:	0	Typemon:	1
Typeinj:	0	Typedw:	0
Histdrille:	TERRA ENGINEERS	Histdrllic:	2992
Histdatedr:	02-AUG-90	Histtracki:	Not Reported
Histdiamin:	6	Histdepth:	13
Plugdate:	29-OCT-01		
Plugmethco:	ENTERED BY WLS		
Plugopname:	LEONARD HENNEN		
Plugoplic:	54647		
Plugmeth1:	0	Plugmeth2:	0
Plugmeth3:	1	Plugmeth4:	0
Plugmethot:	0	Plugvar:	Not Reported
Cdiam1:	4	Cfrom1:	4
Cto1:	13	Cdiam2:	Not Reported
Cfrom2:	Not Reported	Cto2:	Not Reported
Cdiam3:	Not Reported	Cfrom3:	Not Reported
Cto3:	Not Reported	Cbfrom1:	13
Cbto1:	4	Cbsacks1:	1 BEN
Cbfrom2:	4	Cbto2:	0
Cbsacks2:	1 CEM	Cbfrom3:	Not Reported
Cbto3:	Not Reported	Cbsacks3:	Not Reported
Cbfrom4:	Not Reported	Cbto4:	Not Reported
Cbsacks4:	Not Reported	Cbfrom5:	Not Reported
Cbto5:	Not Reported	Cbsacks5:	Not Reported
Compname:	LEONARD HENNEN	Compstreet:	7202 66TH ST.
Compcity:	LUBBOCK	Compstate:	TX
Compzip:	79407	Nameassig:	LEONARD HENNEN
Traineenam:	Not Reported	Tnum:	Not Reported
Deleted:	0	Site id:	TXPLU3000004287

G84 **SSW** **1/2 - 1 Mile** **Higher**	**TX WELLS**	**TXPLU3000004289**

Plugtrackn:	4442		
Dateentere:	20-DEC-01	Ownname:	POST ECON. DEV. CORP.
Ownstreet:	P.O. BOX 69	Owncity:	POST
Ownstate:	TX	Ownzip:	79356
Wellstreet:	E. 5TH ST. & S. AVE. F		
Wellcity:	POST	Wellzip:	Not Reported
County:	Garza		
Latitude:	331041		
Lat dec:	33.178054		
Longitude:	1012224		
Long dec:	-101.373332		
Brmod:	MAP		
Gn:	23544		
Gn1:	23	Gn75:	54
Gn25:	4	Ownwellno:	MW 4
Typewater:	0	Typemon:	1
Typeinj:	0	Typedw:	0
Histdrille:	TERRA ENGINEERS	Histdrllic:	2992
Histdatedr:	04-AUG-90	Histtracki:	Not Reported
Histdiamin:	6	Histdepth:	22
Plugdate:	29-OCT-01		
Plugmethco:	ENTERED BY WLS		
Plugopname:	LEONARD HENNEN		
Plugoplic:	54647		
Plugmeth1:	0	Plugmeth2:	0
Plugmeth3:	1	Plugmeth4:	0
Plugmethot:	0	Plugvar:	Not Reported
Cdiam1:	4	Cfrom1:	5
Cto1:	22	Cdiam2:	Not Reported
Cfrom2:	Not Reported	Cto2:	Not Reported
Cdiam3:	Not Reported	Cfrom3:	Not Reported
Cto3:	Not Reported	Cbfrom1:	22
Cbto1:	3	Cbsacks1:	2 BEN
Cbfrom2:	3	Cbto2:	0
Cbsacks2:	1 CEM	Cbfrom3:	Not Reported
Cbto3:	Not Reported	Cbsacks3:	Not Reported
Cbfrom4:	Not Reported	Cbto4:	Not Reported
Cbsacks4:	Not Reported	Cbfrom5:	Not Reported
Cbto5:	Not Reported	Cbsacks5:	Not Reported
Compname:	LEONARD HENNEN	Compstreet:	7202 66TH ST.
Compcity:	LUBBOCK	Compstate:	TX
Compzip:	79407	Nameassig:	LEONARD HENNEN
Traineenam:	Not Reported	Tnum:	Not Reported
Deleted:	0	Site id:	TXPLU3000004289

G85
SSW
1/2 - 1 Mile
Higher

TX WELLS **TXPLU3000004291**

Plugtrackn:	4444		
Dateentere:	20-DEC-01	Ownname:	POST ECON. DEV. CORP.
Ownstreet:	P.O. BOX 69	Owncity:	POST
Ownstate:	TX	Ownzip:	79356
Wellstreet:	E. 5TH ST. & S. AVE. F		
Wellcity:	POST	Wellzip:	Not Reported
County:	Garza		
Latitude:	331041		
Lat dec:	33.178054		
Longitude:	1012224		

Long dec:	-101.373332		
Brmod:	MAP		
Gn:	23544		
Gn1:	23	Gn75:	54
Gn25:	4	Ownwellno:	MW 6
Typewater:	0	Typemon:	1
Typeinj:	0	Typedw:	0
Histdrille:	TERRA ENGINEERS	Histdrllic:	2992
Histdatedr:	04-AUG-90	Histtracki:	Not Reported
Histdiamin:	6	Histdepth:	16.5
Plugdate:	29-OCT-01		
Plugmethco:	ENTERED BY WLS		
Plugopname:	LEONARD HENNEN		
Plugoplic:	54647		
Plugmeth1:	0	Plugmeth2:	0
Plugmeth3:	1	Plugmeth4:	0
Plugmethot:	0	Plugvar:	Not Reported
Cdiam1:	4	Cfrom1:	5
Cto1:	16.5	Cdiam2:	Not Reported
Cfrom2:	Not Reported	Cto2:	Not Reported
Cdiam3:	Not Reported	Cfrom3:	Not Reported
Cto3:	Not Reported	Cbfrom1:	16.5
Cbto1:	3	Cbsacks1:	1 BEN
Cbfrom2:	3	Cbto2:	0
Cbsacks2:	1 CEM	Cbfrom3:	Not Reported
Cbto3:	Not Reported	Cbsacks3:	Not Reported
Cbfrom4:	Not Reported	Cbto4:	Not Reported
Cbsacks4:	Not Reported	Cbfrom5:	Not Reported
Cbto5:	Not Reported	Cbsacks5:	Not Reported
Compname:	LEONARD HENNEN	Compstreet:	7202 66TH ST.
Compcity:	LUBBOCK	Compstate:	TX
Compzip:	79407	Nameassig:	LEONARD HENNEN
Traineenam:	Not Reported	Tnum:	Not Reported
Deleted:	0	Site id:	TXPLU3000004291

G86
SSW
1/2 - 1 Mile
Higher

TX WELLS **TXPLU3000004290**

Plugtrackn:	4443		
Dateentere:	20-DEC-01	Ownname:	POST ECON. DEV. CORP.
Ownstreet:	P.O. BOX 69	Owncity:	POST
Ownstate:	TX	Ownzip:	79356
Wellstreet:	E. 5TH ST. & S. AVE. F		
Wellcity:	POST	Wellzip:	Not Reported
County:	Garza		
Latitude:	331041		
Lat dec:	33.178054		
Longitude:	1012224		
Long dec:	-101.373332		
Brmod:	MAP		
Gn:	23544		
Gn1:	23	Gn75:	54
Gn25:	4	Ownwellno:	MW 5
Typewater:	0	Typemon:	1
Typeinj:	0	Typedw:	0
Histdrille:	TERRA ENGINEERS	Histdrllic:	2992
Histdatedr:	04-AUG-90	Histtracki:	Not Reported
Histdiamin:	6	Histdepth:	19.5

Plugdate:	29-OCT-01		
Plugmethco:	ENTERED BY WLS		
Plugopname:	LEONARD HENNEN		
Plugoplic:	54647		
Plugmeth1:	0	Plugmeth2:	0
Plugmeth3:	1	Plugmeth4:	0
Plugmethot:	0	Plugvar:	Not Reported
Cdiam1:	4	Cfrom1:	5
Cto1:	19.5	Cdiam2:	Not Reported
Cfrom2:	Not Reported	Cto2:	Not Reported
Cdiam3:	Not Reported	Cfrom3:	Not Reported
Cto3:	Not Reported	Cbfrom1:	19.5
Cbto1:	3	Cbsacks1:	1 BEN
Cbfrom2:	3	Cbto2:	0
Cbsacks2:	1 CEM	Cbfrom3:	Not Reported
Cbto3:	Not Reported	Cbsacks3:	Not Reported
Cbfrom4:	Not Reported	Cbto4:	Not Reported
Cbsacks4:	Not Reported	Cbfrom5:	Not Reported
Cbto5:	Not Reported	Cbsacks5:	Not Reported
Compname:	LEONARD HENNEN	Compstreet:	7202 66TH ST.
Compcity:	LUBBOCK	Compstate:	TX
Compzip:	79407	Nameassig:	LEONARD HENNEN
Traineenam:	Not Reported	Tnum:	Not Reported
Deleted:	0	Site id:	TXPLU3000004290

H87
WNW
1/2 - 1 Mile
Higher

TX WELLS **TXMON3000004392**

Dateentere:	13-FEB-02	Ownname:	JOHNSON EXXON
Ownstreet:	300 N. BROADWAY		
Owncity:	POST	Ownstate:	TX
Ownzip:	79331	County:	Garza
Wellstreet:	300 N. BROADWAY		
Wellcity:	POST	Wellzip:	79331
Own:	MW# 09		
Lat dec:	33.195555		
Long dec:	-101.382221		
Elev:	0		
Brandmodel:	GIRMIN/II PLUS		
Gn:	23536		
Gn1:	23	Gn75:	53
Gn25:	6	Twn:	1
Twd:	0	Twr:	0
Twrp:	0	Twrg:	0
Um:	1	Ue:	0
Ud:	0	Uin:	0
Uir:	0	Ug:	0
Uij:	0	Up:	0
Udw:	0	Ut:	0
Us:	0	Uf:	0
Pby:	0	Pbn:	0
Datestart:	11-FEB-02	Datecomp:	11-FEB-02
Dia1:	7.875	Dia1to:	40
Dia2:	Not Reported	Dia2from:	Not Reported
Dia2to:	Not Reported	Dia3:	Not Reported
Dia3from:	Not Reported	Dia3to:	Not Reported
Dmdriven:	0	Dmairrotar:	1
Dmmudrotar:	0	Dmbored:	0

Dmairham:	0	Dmcabletoo:	0
Dmjetted:	0	Dmhollowst:	0
Dmrevcirc:	0	Dmotherck:	0
Dmother:	Not Reported	Bco:	0
Bcs:	0	Bcg:	1
Bcgs:	Not Reported	Bcu:	0
Bcoc:	0	Bcot:	Not Reported
Gpf:	8	Gpt:	40
Cemfrom1:	0	Cemto1:	2
Nosacks1:	2	Cemfrom2:	2
Cemto2:	8	Nosacks2:	6
Cemfrom3:	Not Reported	Cemto3:	Not Reported
Nosacks3:	Not Reported	Cementmeth:	BENTONITE
Cementby:	BILL LaRUE	Ds:	Not Reported
Dpl:	Not Reported	Dsv:	Not Reported
Appvar:	Not Reported	Scs:	1
Scsv:	0	Scp:	0
Sca:	0	Watlev:	Not Reported
Watlevdate:	Not Reported	Artflow:	Not Reported
Wellplug48:	0	Tpturbine:	0
Tpjet:	0	Tpsubmersi:	0
Tpcylinder:	0	Tpotherck:	0
Tpother:	Not Reported	Pumpbowlde:	Not Reported
Wtpump:	0	Wtbailer:	0
Wtjetted:	0	Wtestimate:	0
Welltestyi:	Not Reported	Welltestdr:	Not Reported
Welltesthr:	Not Reported	Watqualund:	0
Watqualu 1:	0	Watertype:	Not Reported
Stratdepth:	Not Reported	Chemanaly:	0
Chemanaln:	0	Undnatural:	0
Untype:	Not Reported	Undhydro:	0
Undhaz:	0	Undotherck:	0
Undother:	Not Reported		
Undcertify:	0	Compname:	B & B CONSTRUCTION CO.
Drllicno:	54415		
Compstreet:	RT. 1 (P.O. BOX 1281)	Compcity:	BROWNFIELD
Compstate:	TX	Compzip:	79316
Drillernam:	DWANE WARD	Traineenam:	Not Reported
Tnum:	Not Reported		
Comments:	Not Reported		
Confidenti:	0	Letterrecv:	Not Reported
Deleted:	0	Insdate:	Not Reported
Site id:	TXMON3000004392		
Latitude:	33.195555		
Longitude:	-101.382221		

H88
WNW
1/2 - 1 Mile
Higher

TX WELLS **TXPLU3000015287**

Plugtrackn:	15540		
Dateentere:	05-MAR-04	Ownname:	JOHNSON EXXON
Ownstreet:	300 N. BROADWAY	Owncity:	POST
Ownstate:	TX	Ownzip:	79331
Wellstreet:	300 N. BROADWAY		
Wellcity:	POST	Wellzip:	79331
County:	Garza		
Latitude:	331144		
Lat dec:	33.195555		
Longitude:	1012256		

Long dec:	-101.382221		
Brmod:	GIRMIN/II PLUS		
Gn:	23536		
Gn1:	23	Gn75:	53
Gn25:	6	Ownwellno:	MW# 09
Typewater:	0	Typemon:	1
Typeinj:	0	Typedw:	0
Histdrille:	B & B CONSTRUCTION CO.	Histdrllic:	54415
Histdatedr:	11-FEB-02	Histtracki:	4851
Histdiamin:	7.875	Histdepth:	40
Plugdate:	26-FEB-04		
Plugmethco:	Not Reported		
Plugopname:	WILLIE O. LaRUE		
Plugoplic:	54415		
Plugmeth1:	0	Plugmeth2:	0
Plugmeth3:	1	Plugmeth4:	0
Plugmethot:	0	Plugvar:	Not Reported
Cdiam1:	2	Cfrom1:	10
Cto1:	40	Cdiam2:	Not Reported
Cfrom2:	Not Reported	Cto2:	Not Reported
Cdiam3:	Not Reported	Cfrom3:	Not Reported
Cto3:	Not Reported	Cbfrom1:	2
Cbto1:	40	Cbsacks1:	4-BENTONITE
Cbfrom2:	0	Cbto2:	2
Cbsacks2:	1-CEMENT	Cbfrom3:	Not Reported
Cbto3:	Not Reported	Cbsacks3:	Not Reported
Cbfrom4:	Not Reported	Cbto4:	Not Reported
Cbsacks4:	Not Reported	Cbfrom5:	Not Reported
Cbto5:	Not Reported	Cbsacks5:	Not Reported
Compname:	B & B CONSTRUCTION CO.	Compstreet:	RT. 1 (P.O. BOX 1281)
Compcity:	BROWNFIELD	Compstate:	TX
Compzip:	79316	Nameassig:	WILLIE O. LaRUE
Traineenam:	Not Reported	Tnum:	Not Reported
Deleted:	0	Site id:	TXPLU3000015287

H89
WNW
1/2 - 1 Mile
Higher

TX WELLS **TXDOL2000062713**

Fid:	62712	Rec id:	62738
Edr site i:	4851	Owner:	JOHNSON EXXON
Ownerwell:	MW# 09		
Address:	300 N. BROADWAY		 POST ,TX79331
Grid:	23-53-6		
Waddress:	300 N. BROADWAY		 POST ,TX79331
Lat :	33° 11 44N	Wcounty:	Garza
Long :	101° 22 56 W	Elevation:	No Data
Gpsused:	GIRMIN/II PLUS	Typeofwork:	New Well
Propuse:	Monitor	Sdate:	Not Reported
Completedd:	Not Reported		
Diameter:	7 7/8 in From Surface To 40 ft		
Dmethod:	Air Rotary		
Bcompletio:	Not Reported		
Packedfrom:	8 ft to 40 ft		
Packsize:	Not Reported		
Finterval:	From 0 ft to 2 ft with 2 (#sacks and material)		
Sinterval:	From 2 ft to 8 ft with 6 (#sacks and material)		
Tinterval:	No Data		
Usedmethod:	BENTONITE	Cementedby:	BILL LaRUE

Contaminat:	No Data	Propertyli:	No Data
Verrimetho:	No Data	Variance:	No Data
Surface:	Surface Slab Installed	Staticleve:	No Data
Flow:	No Data		
Packers:	No Data		
Cementinwe:	No Data	Typepump:	No Data
Pumpbowl:	Not Reported	Welltests:	No Data
Yield:	Not Reported		
Watertype:	No Data	Stratadept:	No Data
Chemicalma:	No Data	Undesirabl:	No Data
Companynam:	B & B CONSTRUCTION CO.	Companyadd:	RT. 1 (P.O. BOX 1281)
Ccitystate:	BROWNFIELD , TX 79316	Licensenum:	54415
Wsignature:	DWANE WARD	Dsignature:	No Data
Regnum:	No Data		
Comments :	No Data		
Site id:	TXDOL2000062713		

I90
NW **TX WELLS** **TXMON3000035997**
1/2 - 1 Mile
Higher

Dateentere:	04-MAY-04	Ownname:	TXDOT
Ownstreet:	125 EAST 11TH		
Owncity:	AUSTIN	Ownstate:	TX
Ownzip:	78701	County:	Garza
Wellstreet:	705 S. BROADWAY STREET		
Wellcity:	POST	Wellzip:	79356
Own:	MW-13		
Lat dec:	33.199444		
Long dec:	-101.378888		
Elev:	0		
Brandmodel:	GARMIN		
Gn:	23536		
Gn1:	23	Gn75:	53
Gn25:	6	Twn:	1
Twd:	0	Twr:	0
Twrp:	0	Twrg:	0
Um:	1	Ue:	0
Ud:	0	Uin:	0
Uir:	0	Ug:	0
Uij:	0	Up:	0
Udw:	0	Ut:	0
Us:	0	Uf:	0
Pby:	0	Pbn:	0
Datestart:	10-FEB-04	Datecomp:	10-FEB-04
Dia1:	8	Dia1to:	25
Dia2:	Not Reported	Dia2from:	Not Reported
Dia2to:	Not Reported	Dia3:	Not Reported
Dia3from:	Not Reported	Dia3to:	Not Reported
Dmdriven:	0	Dmairrotar:	0
Dmmudrotar:	0	Dmbored:	0
Dmairham:	0	Dmcabletoo:	0
Dmjetted:	0	Dmhollowst:	1
Dmrevcirc:	0	Dmotherck:	0
Dmother:	Not Reported	Bco:	0
Bcs:	1	Bcg:	1
Bcgs:	8/16	Bcu:	0
Bcoc:	0	Bcot:	Not Reported
Gpf:	13	Gpt:	25
Cemfrom1:	0	Cemto1:	11
Nosacks1:	CEMENT-3	Cemfrom2:	11

Cemto2:	13	Nosacks2:	BENTONITE-1
Cemfrom3:	13	Cemto3:	25
Nosacks3:	SAND-7	Cementmeth:	TREMIE VIA HSA
Cementby:	AMADOR HINOJOSA	Ds:	Not Reported
Dpl:	Not Reported	Dsv:	Not Reported
Appvar:	Not Reported	Scs:	0
Scsv:	0	Scp:	0
Sca:	1	Watlev:	Not Reported
Watlevdate:	Not Reported	Artflow:	Not Reported
Wellplug48:	0	Tpturbine:	0
Tpjet:	0	Tpsubmersi:	0
Tpcylinder:	0	Tpotherck:	0
Tpother:	Not Reported	Pumpbowlde:	Not Reported
Wtpump:	0	Wtbailer:	0
Wtjetted:	0	Wtestimate:	0
Welltestyi:	Not Reported	Welltestdr:	Not Reported
Welltesthr:	Not Reported	Watqualund:	0
Watqualu 1:	1	Watertype:	Not Reported
Stratdepth:	Not Reported	Chemanaly:	0
Chemanaln:	1	Undnatural:	0
Untype:	Not Reported	Undhydro:	0
Undhaz:	0	Undotherck:	0
Undother:	Not Reported		
Undcertify:	0	Compname:	GEOPROJECTS INTERNATIONAL, INC
Drllicno:	2897		
Compstreet:	8834 CIRCLE DRIVE	Compcity:	AUSTIN
Compstate:	TX	Compzip:	78736
Drillernam:	AMADOR HINOJOSA	Traineenam:	Not Reported
Tnum:	Not Reported		
Comments:	Not Reported		
Confidenti:	0	Letterrecv:	Not Reported
Deleted:	0	Insdate:	Not Reported
Site id:	TXMON3000035997		
Latitude:	33.199444		
Longitude:	-101.378888		

I91
NW
1/2 - 1 Mile
Higher

TX WELLS **TXDOL2000062730**

Fid:	62729	Rec id:	62717
Edr site i:	36912	Owner:	TXDOT
Ownerwell:	MW-13		
Address:	125 EAST 11TH		 AUSTIN ,TX78701
Grid:	23-53-6		
Waddress:	705 S. BROADWAY STREET		 POST ,TX79356
Lat :	33° 11 58N	Wcounty:	Garza
Long :	101° 22 44 W	Elevation:	No Data
Gpsused:	GARMIN	Typeofwork:	New Well
Propuse:	Monitor	Sdate:	Not Reported
Completedd:	Not Reported		
Diameter:	8 in From Surface To 25 ft		
Dmethod:	Hollow Stem Auger		
Bcompletio:	Straight Wall		
Packedfrom:	13 ft to 25 ft		
Packsize:	8/16		
Finterval:	From 0 ft to 11 ft with CEMENT-3 (#sacks and material)		
Sinterval:	From 11 ft to 13 ft with BENTONITE-1 (#sacks and material)		
Tinterval:	From 13 ft to 25 ft with SAND-7 (#sacks and material)		
Usedmethod:	TREMIE VIA HSA	Cementedby:	AMADOR HINOJOSA

GEOCHECK® - PHYSICAL SETTING SOURCE MAP FINDINGS

Contaminat:	No Data	Propertyli:	No Data
Verrimetho:	No Data	Variance:	No Data
Surface:	Alternative Procedure Used	Staticleve:	No Data
Flow:	No Data		
Packers:	No Data		
Cementinwe:	No Data	Typepump:	No Data
Pumpbowl:	Not Reported	Welltests:	No Data
Yield:	Not Reported		
Watertype:	No Data	Stratadept:	No Data
Chemicalma:	No	Undesirabl:	No
Companynam:	GEOPROJECTS INTERNATIONAL INC	Companyadd:	8834 CIRCLE DRIVE
Ccitystate:	AUSTIN , TX 78736	Licensenum:	2897
Wsignature:	AMADOR HINOJOSA	Dsignature:	No Data
Regnum:	No Data		
Comments :	No Data		
Site id:	TXDOL2000062730		

Map ID
Direction
Distance

Database | EDR ID Number

1
NE
0 - 1/8 Mile

OIL_GAS **TXOG60000409312**

Surface id:	761031.00000	Well Type:	Injection/Disposal From Oil
Api:	16900343	Reliab:	50
Longn:	-101.36703	Latn:	33.18983
Site id:	TXOG60000409312		
Bottom id:	761031	Surface id:	761031
Well Type:	Injection/Disposal From Oil	Apinum:	4216900343
Out fips:	N	Reliab:	50
Cwellnum:	B4MK	Radioact:	Not Reported
Longn:	-101.3670256		
Latn:	33.1898324		

2
SSW
0 - 1/8 Mile

OIL_GAS **TXOG60000409362**

Surface id:	761052.00000	Well Type:	Oil Well
Api:	16900367	Reliab:	50
Longn:	-101.36877	Latn:	33.18806
Site id:	TXOG60000409362		
Bottom id:	761052	Surface id:	761052
Well Type:	Oil Well	Apinum:	4216900367
Out fips:	N	Reliab:	50
Cwellnum:	P3CM	Radioact:	Not Reported
Longn:	-101.3687694		
Latn:	33.1880552		

3
North
1/8 - 1/4 Mile

OIL_GAS **TXOG60000409256**

Surface id:	761074.00000	Well Type:	Injection/Disposal From Oil
Api:	16901831	Reliab:	50
Longn:	-101.36765	Latn:	33.19190
Site id:	TXOG60000409256		
Bottom id:	761074	Surface id:	761074
Well Type:	Injection/Disposal From Oil	Apinum:	4216901831
Out fips:	N	Reliab:	50
Cwellnum:	M3MJ	Radioact:	Not Reported
Longn:	-101.3676545		
Latn:	33.1919042		

A4
WNW
1/8 - 1/4 Mile

OIL_GAS **TXOG60000409307**

Surface id:	761065.00000	Well Type:	Oil Well
Api:	16900342	Reliab:	50
Longn:	-101.37110	Latn:	33.18986
Site id:	TXOG60000409307		
Bottom id:	761065	Surface id:	761065
Well Type:	Oil Well	Apinum:	4216900342
Out fips:	N	Reliab:	50
Cwellnum:	B3MK	Radioact:	Not Reported
Longn:	-101.3710953		
Latn:	33.1898596		

5
ESE **OIL_GAS** **TXOG60000409360**
1/8 - 1/4 Mile

Surface id:	761045.00000	Well Type:	Oil Well
Api:	16900341	Reliab:	50
Longn:	-101.36471	Latn:	33.18811
Site id:	TXOG60000409360		
Bottom id:	761045	Surface id:	761045
Well Type:	Oil Well	Apinum:	4216900341
Out fips:	N	Reliab:	50
Cwellnum:	B2MK	Radioact:	Not Reported
Longn:	-101.3647092		
Latn:	33.1881134		

B6
NW **OIL_GAS** **TXOG60000409276**
1/8 - 1/4 Mile

Surface id:	761067.00000	Well Type:	Oil Well
Api:	16901832	Reliab:	50
Longn:	-101.37058	Latn:	33.19129
Site id:	TXOG60000409276		
Bottom id:	761067	Surface id:	761067
Well Type:	Oil Well	Apinum:	4216901832
Out fips:	N	Reliab:	50
Cwellnum:	M4MJ	Radioact:	Not Reported
Longn:	-101.3705838		
Latn:	33.1912901		

B7
NNW **OIL_GAS** **TXOG60000409258**
1/8 - 1/4 Mile

Surface id:	761068.00000	Well Type:	Oil Well
Api:	16901912	Reliab:	50
Longn:	-101.36980	Latn:	33.19186
Site id:	TXOG60000409258		
Bottom id:	761068	Surface id:	761068
Well Type:	Oil Well	Apinum:	4216901912
Out fips:	N	Reliab:	50
Cwellnum:	M1MJ	Radioact:	Not Reported
Longn:	-101.3698044		
Latn:	33.1918606		

A8
WNW
1/8 - 1/4 Mile

OIL_GAS **TXOG60000409292**

Surface id:	761011.00000	Well Type:	Permitted Location
Api:	169	Reliab:	15
Longn:	-101.37132	Latn:	33.19042
Site id:	TXOG60000409292		
Bottom id:	761011	Surface id:	761011
Well Type:	Permitted Location	Apinum:	42169
Out fips:	N	Reliab:	15
Cwellnum:	5	Radioact:	Not Reported
Longn:	-101.3713166		
Latn:	33.190421		

A9
West
1/8 - 1/4 Mile

OIL_GAS **TXOG60000409334**

Surface id:	1108834.00000	Well Type:	Permitted Location
Api:	16933727	Reliab:	40
Longn:	-101.37161	Latn:	33.18886
Site id:	TXOG60000409334		
Bottom id:	1108834	Surface id:	1108834
Well Type:	Permitted Location	Apinum:	4216933727
Out fips:	N	Reliab:	40
Cwellnum:	CO13PO	Radioact:	Not Reported
Longn:	-101.371606		
Latn:	33.1888559		

10
SSE
1/8 - 1/4 Mile

OIL_GAS **TXOG60000409403**

Surface id:	761047.00000	Well Type:	Injection/Disposal From Oil
Api:	16900359	Reliab:	50
Longn:	-101.36647	Latn:	33.18623
Site id:	TXOG60000409403		
Bottom id:	761047	Surface id:	761047
Well Type:	Injection/Disposal From Oil	Apinum:	4216900359
Out fips:	N	Reliab:	50
Cwellnum:	18B	Radioact:	Not Reported
Longn:	-101.3664707		
Latn:	33.1862288		

11
NE
1/8 - 1/4 Mile

OIL_GAS **TXOG60000409263**

Surface id:	761076.00000	Well Type:	Injection/Disposal From Oil
Api:	16901475	Reliab:	15
Longn:	-101.36539	Latn:	33.19175
Site id:	TXOG60000409263		
Bottom id:	761076	Surface id:	761076
Well Type:	Injection/Disposal From Oil	Apinum:	4216901475
Out fips:	N	Reliab:	15
Cwellnum:	B1DU	Radioact:	Not Reported
Longn:	-101.3653923		
Latn:	33.1917528		

B12
NW
1/8 - 1/4 Mile

OIL_GAS **TXOG60000409277**

Surface id:	761066.00000	Well Type:	Oil Well
Api:	16901375	Reliab:	15
Longn:	-101.37132	Latn:	33.19125
Site id:	TXOG60000409277		
Bottom id:	761066	Surface id:	761066
Well Type:	Oil Well	Apinum:	4216901375
Out fips:	N	Reliab:	15
Cwellnum:	L1LF	Radioact:	Not Reported
Longn:	-101.3713188		
Latn:	33.1912454		

13
WSW
1/8 - 1/4 Mile

OIL_GAS **TXOG60000409374**

Surface id:	760767.00000	Well Type:	Oil Well
Api:	16901526	Reliab:	50
Longn:	-101.37150	Latn:	33.18744
Site id:	TXOG60000409374		
Bottom id:	760767	Surface id:	760767
Well Type:	Oil Well	Apinum:	4216901526
Out fips:	N	Reliab:	50
Cwellnum:	C1PT	Radioact:	Not Reported
Longn:	-101.3715045		
Latn:	33.1874431		

C14
NNW **OIL_GAS** **TXOG60000409231**
1/4 - 1/2 Mile

Surface id:	761032.00000	Well Type:	Injection/Disposal From Oil
Api:	16901913	Reliab:	50
Longn:	-101.37035	Latn:	33.19300
Site id:	TXOG60000409231		
Bottom id:	761032	Surface id:	761032
Well Type:	Injection/Disposal From Oil	Apinum:	4216901913
Out fips:	N	Reliab:	50
Cwellnum:	M2MJ	Radioact:	Not Reported
Longn:	-101.3703503		
Latn:	33.1929978		

15
SSW **OIL_GAS** **TXOG60000409407**
1/4 - 1/2 Mile

Surface id:	761056.00000	Well Type:	Oil Well
Api:	16900366	Reliab:	50
Longn:	-101.37055	Latn:	33.18561
Site id:	TXOG60000409407		
Bottom id:	761056	Surface id:	761056
Well Type:	Oil Well	Apinum:	4216900366
Out fips:	N	Reliab:	50
Cwellnum:	P2CM	Radioact:	Not Reported
Longn:	-101.37055		
Latn:	33.1856094		

16
NW **OIL_GAS** **TXOG60000409245**
1/4 - 1/2 Mile

Surface id:	761064.00000	Well Type:	Plugged Oil Well
Api:	16900757	Reliab:	50
Longn:	-101.37163	Latn:	33.19222
Site id:	TXOG60000409245		
Bottom id:	761064	Surface id:	761064
Well Type:	Plugged Oil Well	Apinum:	4216900757
Out fips:	N	Reliab:	50
Cwellnum:	B1CC	Radioact:	Not Reported
Longn:	-101.3716311		
Latn:	33.1922207		

D17
West
1/4 - 1/2 Mile

OIL_GAS **TXOG60000409345**

Surface id:	1184358.00000	Well Type:	Horizontal Drainhole
Api:	16933941	Reliab:	40
Longn:	-101.37299	Latn:	33.18848
Site id:	TXOG60000409345		
Bottom id:	1184358	Surface id:	1184358
Well Type:	Oil Well	Apinum:	4216933941H1
Out fips:	N	Reliab:	40
Cwellnum:	B44CP	Radioact:	Not Reported
Longn:	-101.3789822		
Latn:	33.1935147		

D18
West
1/4 - 1/2 Mile

OIL_GAS **TXOG60000409331**

Surface id:	761531.00000	Well Type:	Oil Well
Api:	16901547	Reliab:	50
Longn:	-101.37327	Latn:	33.18904
Site id:	TXOG60000409331		
Bottom id:	761531	Surface id:	761531
Well Type:	Oil Well	Apinum:	4216901547
Out fips:	N	Reliab:	50
Cwellnum:	B18CP	Radioact:	Not Reported
Longn:	-101.3732653		
Latn:	33.1890384		

19
SSE
1/4 - 1/2 Mile

OIL_GAS **TXOG60000409431**

Surface id:	761027.00000	Well Type:	Injection/Disposal Well
Api:	16931818	Reliab:	15
Longn:	-101.36665	Latn:	33.18467
Site id:	TXOG60000409431		
Bottom id:	761027	Surface id:	761027
Well Type:	Injection/Disposal Well	Apinum:	4216931818
Out fips:	N	Reliab:	15
Cwellnum:	A63	Radioact:	Not Reported
Longn:	-101.3666506		
Latn:	33.1846717		

E20
WSW
1/4 - 1/2 Mile

OIL_GAS **TXOG60000409377**

Surface id:	1198886.00000	Well Type:	Horizontal Drainhole
Api:	16933989	Reliab:	40
Longn:	-101.37301	Latn:	33.18731
Site id:	TXOG60000409377		
Bottom id:	1198886	Surface id:	1198886
Well Type:	Oil Well	Apinum:	4216933989H1
Out fips:	N	Reliab:	40
Cwellnum:	B45H	Radioact:	Not Reported
Longn:	-101.3792088		
Latn:	33.1846759		

21
South
1/4 - 1/2 Mile

OIL_GAS **TXOG60000409437**

Surface id:	761051.00000	Well Type:	Injection/Disposal From Oil
Api:	16900365	Reliab:	50
Longn:	-101.36883	Latn:	33.18441
Site id:	TXOG60000409437		
Bottom id:	761051	Surface id:	761051
Well Type:	Injection/Disposal From Oil	Apinum:	4216900365
Out fips:	N	Reliab:	50
Cwellnum:	P1CM	Radioact:	Not Reported
Longn:	-101.3688326		
Latn:	33.184414		

22
SSE
1/4 - 1/2 Mile

OIL_GAS **TXOG60000409434**

Surface id:	761046.00000	Well Type:	Oil Well
Api:	16900360	Reliab:	15
Longn:	-101.36524	Latn:	33.18463
Site id:	TXOG60000409434		
Bottom id:	761046	Surface id:	761046
Well Type:	Oil Well	Apinum:	4216900360
Out fips:	N	Reliab:	15
Cwellnum:	B19	Radioact:	Not Reported
Longn:	-101.3652438		
Latn:	33.1846307		

C23
NNW **OIL_GAS** **TXOG60000409210**
1/4 - 1/2 Mile

Surface id:	761073.00000	Well Type:	Oil Well
Api:	169	Reliab:	15
Longn:	-101.37003	Latn:	33.19406
Site id:	TXOG60000409210		
Bottom id:	761073	Surface id:	761073
Well Type:	Oil Well	Apinum:	42169
Out fips:	N	Reliab:	15
Cwellnum:	1	Radioact:	Not Reported
Longn:	-101.3700325		
Latn:	33.1940642		

F24
NW **OIL_GAS** **TXOG60000409223**
1/4 - 1/2 Mile

Surface id:	761529.00000	Well Type:	Oil Well
Api:	16901709	Reliab:	50
Longn:	-101.37182	Latn:	33.19345
Site id:	TXOG60000409223		
Bottom id:	761529	Surface id:	761529
Well Type:	Oil Well	Apinum:	4216901709
Out fips:	N	Reliab:	50
Cwellnum:	V1B	Radioact:	Not Reported
Longn:	-101.3718171		
Latn:	33.1934503		

E25
SW **OIL_GAS** **TXOG60000409402**
1/4 - 1/2 Mile

Surface id:	761058.00000	Well Type:	Injection/Disposal From Oil
Api:	16901550	Reliab:	50
Longn:	-101.37324	Latn:	33.18622
Site id:	TXOG60000409402		
Bottom id:	761058	Surface id:	761058
Well Type:	Injection/Disposal From Oil	Apinum:	4216901550
Out fips:	N	Reliab:	50
Cwellnum:	B28CP	Radioact:	Not Reported
Longn:	-101.3732444		
Latn:	33.1862178		

26
North **OIL_GAS** **TXOG60000409190**
1/4 - 1/2 Mile

Surface id:	761075.00000	Well Type:	Oil Well
Api:	16931535	Reliab:	15
Longn:	-101.36684	Latn:	33.19479
Site id:	TXOG60000409190		
Bottom id:	761075	Surface id:	761075
Well Type:	Oil Well	Apinum:	4216931535
Out fips:	N	Reliab:	15
Cwellnum:	1	Radioact:	Not Reported
Longn:	-101.3668366		
Latn:	33.1947862		

27
ESE **OIL_GAS** **TXOG60000409391**
1/4 - 1/2 Mile

Surface id:	761029.00000	Well Type:	Injection/Disposal From Oil
Api:	16900340	Reliab:	50
Longn:	-101.36149	Latn:	33.18690
Site id:	TXOG60000409391		
Bottom id:	761029	Surface id:	761029
Well Type:	Injection/Disposal From Oil	Apinum:	4216900340
Out fips:	N	Reliab:	50
Cwellnum:	B1MK	Radioact:	Not Reported
Longn:	-101.3614867		
Latn:	33.1869001		

28
SE **OIL_GAS** **TXOG60000409426**
1/4 - 1/2 Mile

Surface id:	761044.00000	Well Type:	Injection/Disposal From Oil
Api:	16900357	Reliab:	50
Longn:	-101.36265	Latn:	33.18503
Site id:	TXOG60000409426		
Bottom id:	761044	Surface id:	761044
Well Type:	Injection/Disposal From Oil	Apinum:	4216900357
Out fips:	N	Reliab:	50
Cwellnum:	B16W	Radioact:	Not Reported
Longn:	-101.3626458		
Latn:	33.1850298		

G29
NNW
1/4 - 1/2 Mile

OIL_GAS **TXOG60000409191**

Surface id:	761012.00000	Well Type:	Permitted Location
Api:	169	Reliab:	15
Longn:	-101.37141	Latn:	33.19467
Site id:	TXOG60000409191		
Bottom id:	761012	Surface id:	761012
Well Type:	Permitted Location	Apinum:	42169
Out fips:	N	Reliab:	15
Cwellnum:	1	Radioact:	Not Reported
Longn:	-101.3714108		
Latn:	33.1946733		

F30
NW
1/4 - 1/2 Mile

OIL_GAS **TXOG60000409197**

Surface id:	761063.00000	Well Type:	Plugged Oil Well
Api:	16900765	Reliab:	15
Longn:	-101.37212	Latn:	33.19444
Site id:	TXOG60000409197		
Bottom id:	761063	Surface id:	761063
Well Type:	Plugged Oil Well	Apinum:	4216900765
Out fips:	N	Reliab:	15
Cwellnum:	B1MR	Radioact:	Not Reported
Longn:	-101.372115		
Latn:	33.1944363		

31
SSW
1/4 - 1/2 Mile

OIL_GAS **TXOG60000409467**

Surface id:	761050.00000	Well Type:	Oil Well
Api:	16931907	Reliab:	15
Longn:	-101.36956	Latn:	33.18308
Site id:	TXOG60000409467		
Bottom id:	761050	Surface id:	761050
Well Type:	Oil Well	Apinum:	4216931907
Out fips:	N	Reliab:	15
Cwellnum:	A66	Radioact:	Not Reported
Longn:	-101.3695646		
Latn:	33.1830774		

32
SSE **OIL_GAS** **TXOG60000409469**
1/4 - 1/2 Mile

Surface id:	761048.00000	Well Type:	Oil Well
Api:	16931961	Reliab:	15
Longn:	-101.36636	Latn:	33.18301
Site id:	TXOG60000409469		
Bottom id:	761048	Surface id:	761048
Well Type:	Oil Well	Apinum:	4216931961
Out fips:	N	Reliab:	15
Cwellnum:	A65	Radioact:	Not Reported
Longn:	-101.3663643		
Latn:	33.1830073		

33
NW **OIL_GAS** **TXOG60000409214**
1/4 - 1/2 Mile

Surface id:	761059.00000	Well Type:	Injection/Disposal From Oil
Api:	16901543	Reliab:	50
Longn:	-101.37343	Latn:	33.19383
Site id:	TXOG60000409214		
Bottom id:	761059	Surface id:	761059
Well Type:	Injection/Disposal From Oil	Apinum:	4216901543
Out fips:	N	Reliab:	50
Cwellnum:	B7CP	Radioact:	Not Reported
Longn:	-101.3734252		
Latn:	33.1938328		

34
South **OIL_GAS** **TXOG60000409477**
1/4 - 1/2 Mile

Surface id:	761049.00000	Well Type:	Injection/Disposal From Oil
Api:	16900363	Reliab:	50
Longn:	-101.36802	Latn:	33.18265
Site id:	TXOG60000409477		
Bottom id:	761049	Surface id:	761049
Well Type:	Injection/Disposal From Oil	Apinum:	4216900363
Out fips:	N	Reliab:	50
Cwellnum:	A29	Radioact:	Not Reported
Longn:	-101.368018		
Latn:	33.1826465		

H35
WNW **OIL_GAS** **TXOG60000409255**
1/4 - 1/2 Mile

Surface id:	760452.00000	Well Type:	Oil Well
Api:	16900250	Reliab:	15
Longn:	-101.37511	Latn:	33.19184
Site id:	TXOG60000409255		
Bottom id:	760452	Surface id:	760452
Well Type:	Oil Well	Apinum:	4216900250
Out fips:	N	Reliab:	15
Cwellnum:	B17CP	Radioact:	Not Reported
Longn:	-101.3751146		
Latn:	33.1918361		

36
WSW **OIL_GAS** **TXOG60000409383**
1/4 - 1/2 Mile

Surface id:	760450.00000	Well Type:	Plugged Oil Well
Api:	16901720	Reliab:	15
Longn:	-101.37541	Latn:	33.18714
Site id:	TXOG60000409383		
Bottom id:	760450	Surface id:	760450
Well Type:	Plugged Oil Well	Apinum:	4216901720
Out fips:	N	Reliab:	15
Cwellnum:	1	Radioact:	Not Reported
Longn:	-101.375406		
Latn:	33.1871363		

37
SSE **OIL_GAS** **TXOG60000409471**
1/4 - 1/2 Mile

Surface id:	761026.00000	Well Type:	Injection/Disposal Well
Api:	16900364	Reliab:	15
Longn:	-101.36499	Latn:	33.18299
Site id:	TXOG60000409471		
Bottom id:	761026	Surface id:	761026
Well Type:	Injection/Disposal Well	Apinum:	4216900364
Out fips:	N	Reliab:	15
Cwellnum:	A30	Radioact:	Not Reported
Longn:	-101.3649889		
Latn:	33.1829864		

G38
NNW
1/4 - 1/2 Mile

OIL_GAS **TXOG60000409179**

Surface id:	761062.00000	Well Type:	Injection/Disposal From Oil
Api:	16901787	Reliab:	15
Longn:	-101.37217	Latn:	33.19500
Site id:	TXOG60000409179		
Bottom id:	761062	Surface id:	761062
Well Type:	Injection/Disposal From Oil	Apinum:	4216901787
Out fips:	N	Reliab:	15
Cwellnum:	B1HE	Radioact:	Not Reported
Longn:	-101.3721692		
Latn:	33.1949993		

G39
NNW
1/4 - 1/2 Mile

OIL_GAS **TXOG60000409174**

Surface id:	761013.00000	Well Type:	Permitted Location
Api:	169	Reliab:	15
Longn:	-101.37181	Latn:	33.19519
Site id:	TXOG60000409174		
Bottom id:	761013	Surface id:	761013
Well Type:	Permitted Location	Apinum:	42169
Out fips:	N	Reliab:	15
Cwellnum:	1	Radioact:	Not Reported
Longn:	-101.3718143		
Latn:	33.1951866		

G40
NNW
1/4 - 1/2 Mile

OIL_GAS **TXOG60000409172**

Surface id:	761070.00000	Well Type:	Oil Well
Api:	169	Reliab:	15
Longn:	-101.37162	Latn:	33.19543
Site id:	TXOG60000409172		
Bottom id:	761070	Surface id:	761070
Well Type:	Oil Well	Apinum:	42169
Out fips:	N	Reliab:	15
Cwellnum:	1	Radioact:	Not Reported
Longn:	-101.371619		
Latn:	33.195426		

41
East
1/4 - 1/2 Mile

OIL_GAS **TXOG60000409324**

Surface id:	761238.00000	Well Type:	Permitted Location
Api:	169	Reliab:	15
Longn:	-101.35955	Latn:	33.18956
Site id:	TXOG60000409324		
Bottom id:	761238	Surface id:	761238
Well Type:	Permitted Location	Apinum:	42169
Out fips:	N	Reliab:	15
Cwellnum:	3	Radioact:	Not Reported
Longn:	-101.3595502		
Latn:	33.1895587		

I42
SSW
1/4 - 1/2 Mile

OIL_GAS **TXOG60000409472**

Surface id:	761054.00000	Well Type:	Oil Well
Api:	16900362	Reliab:	50
Longn:	-101.37135	Latn:	33.18280
Site id:	TXOG60000409472		
Bottom id:	761054	Surface id:	761054
Well Type:	Oil Well	Apinum:	4216900362
Out fips:	N	Reliab:	50
Cwellnum:	A28	Radioact:	Not Reported
Longn:	-101.371349		
Latn:	33.1828001		

43
SE
1/4 - 1/2 Mile

OIL_GAS **TXOG60000409452**

Surface id:	761043.00000	Well Type:	Oil Well
Api:	16931625	Reliab:	15
Longn:	-101.36263	Latn:	33.18362
Site id:	TXOG60000409452		
Bottom id:	761043	Surface id:	761043
Well Type:	Oil Well	Apinum:	4216931625
Out fips:	N	Reliab:	15
Cwellnum:	B22	Radioact:	Not Reported
Longn:	-101.3626253		
Latn:	33.1836169		

H44
WNW
1/4 - 1/2 Mile

OIL_GAS **TXOG60000409254**

Surface id:	760300.00000	Well Type:	Permitted Location
Api:	16933100	Reliab:	15
Longn:	-101.37578	Latn:	33.19185
Site id:	TXOG60000409254		
Bottom id:	760300	Surface id:	760300
Well Type:	Permitted Location	Apinum:	4216933100
Out fips:	N	Reliab:	15
Cwellnum:	C009O	Radioact:	Not Reported
Longn:	-101.375776		
Latn:	33.1918454		

45
West
1/4 - 1/2 Mile

OIL_GAS **TXOG60000409359**

Surface id:	760449.00000	Well Type:	Injection/Disposal From Oil
Api:	16901721	Reliab:	15
Longn:	-101.37632	Latn:	33.18806
Site id:	TXOG60000409359		
Bottom id:	760449	Surface id:	760449
Well Type:	Injection/Disposal From Oil	Apinum:	4216901721
Out fips:	N	Reliab:	15
Cwellnum:	B27CP	Radioact:	Not Reported
Longn:	-101.3763194		
Latn:	33.1880614		

J46
NNW
1/2 - 1 Mile

OIL_GAS **TXOG60000409159**

Surface id:	761071.00000	Well Type:	Plugged Oil Well
Api:	16900511	Reliab:	15
Longn:	-101.37175	Latn:	33.19583
Site id:	TXOG60000409159		
Bottom id:	761071	Surface id:	761071
Well Type:	Plugged Oil Well	Apinum:	4216900511
Out fips:	N	Reliab:	15
Cwellnum:	H1T	Radioact:	Not Reported
Longn:	-101.3717528		
Latn:	33.1958346		

47
ENE **OIL_GAS** **TXOG60000409234**
1/2 - 1 Mile

Surface id:	761023.00000	Well Type:	Dry Hole
Api:	16931927	Reliab:	15
Longn:	-101.36016	Latn:	33.19277
Site id:	TXOG60000409234		
Bottom id:	761023	Surface id:	761023
Well Type:	Dry Hole	Apinum:	4216931927
Out fips:	N	Reliab:	15
Cwellnum:	4	Radioact:	Not Reported
Longn:	-101.3601645		
Latn:	33.1927735		

48
ESE **OIL_GAS** **TXOG60000409421**
1/2 - 1 Mile

Surface id:	761040.00000	Well Type:	Plugged Oil Well
Api:	16931813	Reliab:	15
Longn:	-101.36049	Latn:	33.18524
Site id:	TXOG60000409421		
Bottom id:	761040	Surface id:	761040
Well Type:	Plugged Oil Well	Apinum:	4216931813
Out fips:	N	Reliab:	15
Cwellnum:	B34	Radioact:	Not Reported
Longn:	-101.3604934		
Latn:	33.1852368		

49
NNE **OIL_GAS** **TXOG60000409154**
1/2 - 1 Mile

Surface id:	761020.00000	Well Type:	Dry Hole
Api:	16981097	Reliab:	15
Longn:	-101.36451	Latn:	33.19610
Site id:	TXOG60000409154		
Bottom id:	761020	Surface id:	761020
Well Type:	Dry Hole	Apinum:	4216981097
Out fips:	N	Reliab:	15
Cwellnum:	2	Radioact:	Not Reported
Longn:	-101.3645143		
Latn:	33.1961032		

50
SW
1/2 - 1 Mile

OIL_GAS **TXOG60000409462**

Surface id:	761057.00000	Well Type:	Oil Well
Api:	16901843	Reliab:	50
Longn:	-101.37301	Latn:	33.18322
Site id:	TXOG60000409462		
Bottom id:	761057	Surface id:	761057
Well Type:	Oil Well	Apinum:	4216901843
Out fips:	N	Reliab:	50
Cwellnum:	S1CP	Radioact:	Not Reported
Longn:	-101.3730142		
Latn:	33.1832186		

J51
NNW
1/2 - 1 Mile

OIL_GAS **TXOG60000409161**

Surface id:	761061.00000	Well Type:	Plugged Oil Well
Api:	16900766	Reliab:	15
Longn:	-101.37216	Latn:	33.19581
Site id:	TXOG60000409161		
Bottom id:	761061	Surface id:	761061
Well Type:	Plugged Oil Well	Apinum:	4216900766
Out fips:	N	Reliab:	15
Cwellnum:	3	Radioact:	Not Reported
Longn:	-101.3721634		
Latn:	33.1958086		

52
ESE
1/2 - 1 Mile

OIL_GAS **TXOG60000409389**

Surface id:	761035.00000	Well Type:	Plugged Oil Well
Api:	16901418	Reliab:	50
Longn:	-101.35933	Latn:	33.18704
Site id:	TXOG60000409389		
Bottom id:	761035	Surface id:	761035
Well Type:	Plugged Oil Well	Apinum:	4216901418
Out fips:	N	Reliab:	50
Cwellnum:	1	Radioact:	Not Reported
Longn:	-101.359333		
Latn:	33.18704		

J53
NNW
1/2 - 1 Mile

OIL_GAS **TXOG60000409167**

Surface id:	761490.00000	Well Type:	Permitted Location
Api:	16933397	Reliab:	40
Longn:	-101.37270	Latn:	33.19564
Site id:	TXOG60000409167		
Bottom id:	761490	Surface id:	761490
Well Type:	Permitted Location	Apinum:	4216933397
Out fips:	N	Reliab:	40
Cwellnum:	C013PO	Radioact:	Not Reported
Longn:	-101.3727026		
Latn:	33.1956422		

54
West
1/2 - 1 Mile

OIL_GAS **TXOG60000409313**

Surface id:	760782.00000	Well Type:	Oil Well
Api:	16930559	Reliab:	40
Longn:	-101.37691	Latn:	33.18971
Site id:	TXOG60000409313		
Bottom id:	760782	Surface id:	760782
Well Type:	Oil Well	Apinum:	4216930559
Out fips:	N	Reliab:	40
Cwellnum:	B37CP	Radioact:	Not Reported
Longn:	-101.3769091		
Latn:	33.1897096		

55
North
1/2 - 1 Mile

OIL_GAS **TXOG60000409125**

Surface id:	761015.00000	Well Type:	Plugged Oil Well
Api:	16932900	Reliab:	15
Longn:	-101.36701	Latn:	33.19688
Site id:	TXOG60000409125		
Bottom id:	761015	Surface id:	761015
Well Type:	Plugged Oil Well	Apinum:	4216932900
Out fips:	N	Reliab:	15
Cwellnum:	1	Radioact:	Not Reported
Longn:	-101.367012		
Latn:	33.1968804		

56
SSW
1/2 - 1 Mile

OIL_GAS **TXOG60000409492**

Surface id:	761028.00000	Well Type:	Injection/Disposal Well
Api:	16931819	Reliab:	15
Longn:	-101.37036	Latn:	33.18176
Site id:	TXOG60000409492		
Bottom id:	761028	Surface id:	761028
Well Type:	Injection/Disposal Well	Apinum:	4216931819
Out fips:	N	Reliab:	15
Cwellnum:	A64	Radioact:	Not Reported
Longn:	-101.3703643		
Latn:	33.1817614		

K57
WNW
1/2 - 1 Mile

OIL_GAS **TXOG60000409261**

Surface id:	1225977.00000	Well Type:	Permitted Location
Api:	16934052	Reliab:	40
Longn:	-101.37675	Latn:	33.19165
Site id:	TXOG60000409261		
Bottom id:	1225977	Surface id:	1225977
Well Type:	Permitted Location	Apinum:	4216934052
Out fips:	N	Reliab:	40
Cwellnum:	1	Radioact:	Not Reported
Longn:	-101.3767544		
Latn:	33.1916526		

58
NW
1/2 - 1 Mile

OIL_GAS **TXOG60000409187**

Surface id:	761060.00000	Well Type:	Oil Well
Api:	16930558	Reliab:	40
Longn:	-101.37458	Latn:	33.19480
Site id:	TXOG60000409187		
Bottom id:	761060	Surface id:	761060
Well Type:	Oil Well	Apinum:	4216930558
Out fips:	N	Reliab:	40
Cwellnum:	B35CP	Radioact:	Not Reported
Longn:	-101.3745781		
Latn:	33.1948035		

J59
NNW
1/2 - 1 Mile

OIL_GAS **TXOG60000409143**

Surface id:	761014.00000	Well Type:	Permitted Location
Api:	169	Reliab:	15
Longn:	-101.37195	Latn:	33.19643
Site id:	TXOG60000409143		
Bottom id:	761014	Surface id:	761014
Well Type:	Permitted Location	Apinum:	42169
Out fips:	N	Reliab:	15
Cwellnum:	1	Radioact:	Not Reported
Longn:	-101.3719455		
Latn:	33.1964345		

60
South
1/2 - 1 Mile

OIL_GAS **TXOG60000409511**

Surface id:	761096.00000	Well Type:	Injection/Disposal Well
Api:	16931820	Reliab:	15
Longn:	-101.36685	Latn:	33.18119
Site id:	TXOG60000409511		
Bottom id:	761096	Surface id:	761096
Well Type:	Injection/Disposal Well	Apinum:	4216931820
Out fips:	N	Reliab:	15
Cwellnum:	A62	Radioact:	Not Reported
Longn:	-101.3668497		
Latn:	33.1811877		

61
North
1/2 - 1 Mile

OIL_GAS **TXOG60000409115**

Surface id:	761021.00000	Well Type:	Dry Hole
Api:	169	Reliab:	15
Longn:	-101.36829	Latn:	33.19739
Site id:	TXOG60000409115		
Bottom id:	761021	Surface id:	761021
Well Type:	Dry Hole	Apinum:	42169
Out fips:	N	Reliab:	15
Cwellnum:	1	Radioact:	Not Reported
Longn:	-101.3682866		
Latn:	33.1973929		

62
South
1/2 - 1 Mile

OIL_GAS **TXOG60000409512**

Surface id:	761188.00000	Well Type:	Oil Well
Api:	16931623	Reliab:	15
Longn:	-101.36874	Latn:	33.18109
Site id:	TXOG60000409512		
Bottom id:	761188	Surface id:	761188
Well Type:	Oil Well	Apinum:	4216931623
Out fips:	N	Reliab:	15
Cwellnum:	A39	Radioact:	Not Reported
Longn:	-101.3687431		
Latn:	33.1810905		

K63
WNW
1/2 - 1 Mile

OIL_GAS **TXOG60000409232**

Surface id:	760447.00000	Well Type:	Oil Well
Api:	16901458	Reliab:	15
Longn:	-101.37673	Latn:	33.19269
Site id:	TXOG60000409232		
Bottom id:	760447	Surface id:	760447
Well Type:	Oil Well	Apinum:	4216901458
Out fips:	N	Reliab:	15
Cwellnum:	B8CP	Radioact:	Not Reported
Longn:	-101.376732		
Latn:	33.1926896		

I64
SSW
1/2 - 1 Mile

OIL_GAS **TXOG60000409490**

Surface id:	761053.00000	Well Type:	Oil Well
Api:	16931940	Reliab:	15
Longn:	-101.37200	Latn:	33.18179
Site id:	TXOG60000409490		
Bottom id:	761053	Surface id:	761053
Well Type:	Oil Well	Apinum:	4216931940
Out fips:	N	Reliab:	15
Cwellnum:	A69	Radioact:	Not Reported
Longn:	-101.3719959		
Latn:	33.1817863		

65
SE **OIL_GAS** **TXOG60000409451**
1/2 - 1 Mile

Surface id:	761030.00000	Well Type:	Injection/Disposal From Oil
Api:	16900356	Reliab:	50
Longn:	-101.36059	Latn:	33.18364
Site id:	TXOG60000409451		
Bottom id:	761030	Surface id:	761030
Well Type:	Injection/Disposal From Oil	Apinum:	4216900356
Out fips:	N	Reliab:	50
Cwellnum:	B14	Radioact:	Not Reported
Longn:	-101.3605855		
Latn:	33.1836394		

66
SW **OIL_GAS** **TXOG60000409446**
1/2 - 1 Mile

Surface id:	760451.00000	Well Type:	Oil Well
Api:	16901789	Reliab:	15
Longn:	-101.37578	Latn:	33.18400
Site id:	TXOG60000409446		
Bottom id:	760451	Surface id:	760451
Well Type:	Oil Well	Apinum:	4216901789
Out fips:	N	Reliab:	15
Cwellnum:	S29CP	Radioact:	Not Reported
Longn:	-101.3757752		
Latn:	33.1840048		

67
SSE **OIL_GAS** **TXOG60000409514**
1/2 - 1 Mile

Surface id:	761184.00000	Well Type:	Oil Well
Api:	16931631	Reliab:	15
Longn:	-101.36511	Latn:	33.18106
Site id:	TXOG60000409514		
Bottom id:	761184	Surface id:	761184
Well Type:	Oil Well	Apinum:	4216931631
Out fips:	N	Reliab:	15
Cwellnum:	A38	Radioact:	Not Reported
Longn:	-101.3651062		
Latn:	33.1810569		

68
WSW **OIL_GAS** **TXOG60000409381**
1/2 - 1 Mile

Surface id:	760446.00000	Well Type:	Oil Well
Api:	16900275	Reliab:	15
Longn:	-101.37781	Latn:	33.18717
Site id:	TXOG60000409381		
Bottom id:	760446	Surface id:	760446
Well Type:	Oil Well	Apinum:	4216900275
Out fips:	N	Reliab:	15
Cwellnum:	B26CP	Radioact:	Not Reported
Longn:	-101.3778054		
Latn:	33.1871678		

69
SSE **OIL_GAS** **TXOG60000409494**
1/2 - 1 Mile

Surface id:	761042.00000	Well Type:	Injection/Disposal From Oil
Api:	16900353	Reliab:	50
Longn:	-101.36282	Latn:	33.18171
Site id:	TXOG60000409494		
Bottom id:	761042	Surface id:	761042
Well Type:	Injection/Disposal From Oil	Apinum:	4216900353
Out fips:	N	Reliab:	50
Cwellnum:	B12	Radioact:	Not Reported
Longn:	-101.3628228		
Latn:	33.1817051		

L70
ESE **OIL_GAS** **TXOG60000409420**
1/2 - 1 Mile

Surface id:	761034.00000	Well Type:	Plugged Oil Well
Api:	16900358	Reliab:	15
Longn:	-101.35837	Latn:	33.18527
Site id:	TXOG60000409420		
Bottom id:	761034	Surface id:	761034
Well Type:	Plugged Oil Well	Apinum:	4216900358
Out fips:	N	Reliab:	15
Cwellnum:	B17	Radioact:	Not Reported
Longn:	-101.3583716		
Latn:	33.1852654		

71
NNW
1/2 - 1 Mile

OIL_GAS **TXOG60000409113**

Surface id:	761072.00000	Well Type:	Plugged Oil Well
Api:	16901149	Reliab:	15
Longn:	-101.37213	Latn:	33.19742
Site id:	TXOG60000409113		
Bottom id:	761072	Surface id:	761072
Well Type:	Plugged Oil Well	Apinum:	4216901149
Out fips:	N	Reliab:	15
Cwellnum:	B2MR	Radioact:	Not Reported
Longn:	-101.3721282		
Latn:	33.1974175		

72
SW
1/2 - 1 Mile

OIL_GAS **TXOG60000409475**

Surface id:	760471.00000	Well Type:	Injection/Disposal From Oil
Api:	16900336	Reliab:	15
Longn:	-101.37512	Latn:	33.18265
Site id:	TXOG60000409475		
Bottom id:	760471	Surface id:	760471
Well Type:	Injection/Disposal From Oil	Apinum:	4216900336
Out fips:	N	Reliab:	15
Cwellnum:	A25	Radioact:	Not Reported
Longn:	-101.3751184		
Latn:	33.1826484		

M73
NW
1/2 - 1 Mile

OIL_GAS **TXOG60000409163**

Surface id:	760735.00000	Well Type:	Permitted Location
Api:	16933140	Reliab:	40
Longn:	-101.37579	Latn:	33.19571
Site id:	TXOG60000409163		
Bottom id:	760735	Surface id:	760735
Well Type:	Permitted Location	Apinum:	4216933140
Out fips:	N	Reliab:	40
Cwellnum:	C010PO	Radioact:	Not Reported
Longn:	-101.3757923		
Latn:	33.1957095		

74
SE
1/2 - 1 Mile

OIL_GAS **TXOG60000409487**

Surface id:	761041.00000	Well Type:	Oil Well
Api:	16931681	Reliab:	15
Longn:	-101.36060	Latn:	33.18217
Site id:	TXOG60000409487		
Bottom id:	761041	Surface id:	761041
Well Type:	Oil Well	Apinum:	4216931681
Out fips:	N	Reliab:	15
Cwellnum:	B23	Radioact:	Not Reported
Longn:	-101.3606036		
Latn:	33.1821685		

75
WNW
1/2 - 1 Mile

OIL_GAS **TXOG60000409268**

Surface id:	760298.00000	Well Type:	Injection/Disposal From Oil
Api:	16900272	Reliab:	50
Longn:	-101.37863	Latn:	33.19151
Site id:	TXOG60000409268		
Bottom id:	760298	Surface id:	760298
Well Type:	Injection/Disposal From Oil	Apinum:	4216900272
Out fips:	N	Reliab:	50
Cwellnum:	B16CP	Radioact:	Not Reported
Longn:	-101.3786318		
Latn:	33.1915136		

76
SSW
1/2 - 1 Mile

OIL_GAS **TXOG60000409507**

Surface id:	761227.00000	Well Type:	Plugged Oil Well
Api:	16900692	Reliab:	15
Longn:	-101.37416	Latn:	33.18124
Site id:	TXOG60000409507		
Bottom id:	761227	Surface id:	761227
Well Type:	Plugged Oil Well	Apinum:	4216900692
Out fips:	N	Reliab:	15
Cwellnum:	C1PS	Radioact:	Not Reported
Longn:	-101.3741582		
Latn:	33.1812389		

77
South
1/2 - 1 Mile

OIL_GAS **TXOG60000409536**

Surface id:	761124.00000	Well Type:	Injection/Disposal From Oil
Api:	16900361	Reliab:	50
Longn:	-101.36929	Latn:	33.17971
Site id:	TXOG60000409536		
Bottom id:	761124	Surface id:	761124
Well Type:	Injection/Disposal From Oil	Apinum:	4216900361
Out fips:	N	Reliab:	50
Cwellnum:	A27	Radioact:	Not Reported
Longn:	-101.3692893		
Latn:	33.1797134		

78
SSW
1/2 - 1 Mile

OIL_GAS **TXOG60000409527**

Surface id:	761131.00000	Well Type:	Injection/Disposal From Oil
Api:	16900337	Reliab:	15
Longn:	-101.37270	Latn:	33.18044
Site id:	TXOG60000409527		
Bottom id:	761131	Surface id:	761131
Well Type:	Injection/Disposal From Oil	Apinum:	4216900337
Out fips:	N	Reliab:	15
Cwellnum:	A26	Radioact:	Not Reported
Longn:	-101.3726994		
Latn:	33.1804401		

79
South
1/2 - 1 Mile

OIL_GAS **TXOG60000409543**

Surface id:	761187.00000	Well Type:	Oil Well
Api:	16931634	Reliab:	15
Longn:	-101.36734	Latn:	33.17954
Site id:	TXOG60000409543		
Bottom id:	761187	Surface id:	761187
Well Type:	Oil Well	Apinum:	4216931634
Out fips:	N	Reliab:	15
Cwellnum:	A42	Radioact:	Not Reported
Longn:	-101.3673359		
Latn:	33.1795364		

80
SSW **OIL_GAS** **TXOG60000409533**
1/2 - 1 Mile

Surface id:	761192.00000	Well Type:	Oil Well
Api:	16931614	Reliab:	15
Longn:	-101.37101	Latn:	33.17977
Site id:	TXOG60000409533		
Bottom id:	761192	Surface id:	761192
Well Type:	Oil Well	Apinum:	4216931614
Out fips:	N	Reliab:	15
Cwellnum:	A40	Radioact:	Not Reported
Longn:	-101.3710061		
Latn:	33.1797662		

81
SSE **OIL_GAS** **TXOG60000409540**
1/2 - 1 Mile

Surface id:	761122.00000	Well Type:	Injection/Disposal From Oil
Api:	16900354	Reliab:	50
Longn:	-101.36521	Latn:	33.17963
Site id:	TXOG60000409540		
Bottom id:	761122	Surface id:	761122
Well Type:	Injection/Disposal From Oil	Apinum:	4216900354
Out fips:	N	Reliab:	50
Cwellnum:	A13	Radioact:	Not Reported
Longn:	-101.3652127		
Latn:	33.1796348		

L82
ESE **OIL_GAS** **TXOG60000409438**
1/2 - 1 Mile

Surface id:	761025.00000	Well Type:	Injection/Disposal Well
Api:	16931519	Reliab:	15
Longn:	-101.35757	Latn:	33.18448
Site id:	TXOG60000409438		
Bottom id:	761025	Surface id:	761025
Well Type:	Injection/Disposal Well	Apinum:	4216931519
Out fips:	N	Reliab:	15
Cwellnum:	B20	Radioact:	Not Reported
Longn:	-101.3575704		
Latn:	33.1844834		

N83
WSW
1/2 - 1 Mile

OIL_GAS **TXOG60000409386**

Surface id:	760791.00000	Well Type:	Permitted Location
Api:	16933539	Reliab:	40
Longn:	-101.37929	Latn:	33.18704
Site id:	TXOG60000409386		
Bottom id:	760791	Surface id:	760791
Well Type:	Permitted Location	Apinum:	4216933539
Out fips:	N	Reliab:	40
Cwellnum:	C014PO	Radioact:	Not Reported
Longn:	-101.3792858		
Latn:	33.187035		

84
SE
1/2 - 1 Mile

OIL_GAS **TXOG60000409463**

Surface id:	761039.00000	Well Type:	Oil Well
Api:	16931812	Reliab:	15
Longn:	-101.35834	Latn:	33.18335
Site id:	TXOG60000409463		
Bottom id:	761039	Surface id:	761039
Well Type:	Oil Well	Apinum:	4216931812
Out fips:	N	Reliab:	15
Cwellnum:	B33	Radioact:	Not Reported
Longn:	-101.3583394		
Latn:	33.1833518		

M85
NW
1/2 - 1 Mile

OIL_GAS **TXOG60000409127**

Surface id:	760448.00000	Well Type:	Injection/Disposal From Oil
Api:	16900509	Reliab:	50
Longn:	-101.37574	Latn:	33.19672
Site id:	TXOG60000409127		
Bottom id:	760448	Surface id:	760448
Well Type:	Injection/Disposal From Oil	Apinum:	4216900509
Out fips:	N	Reliab:	50
Cwellnum:	B6CP	Radioact:	Not Reported
Longn:	-101.3757418		
Latn:	33.1967215		

86
WNW
1/2 - 1 Mile

OIL_GAS **TXOG60000409202**

Surface id:	760444.00000	Well Type:	Injection/Disposal From Oil
Api:	16901544	Reliab:	15
Longn:	-101.37838	Latn:	33.19413
Site id:	TXOG60000409202		
Bottom id:	760444	Surface id:	760444
Well Type:	Injection/Disposal From Oil	Apinum:	4216901544
Out fips:	N	Reliab:	15
Cwellnum:	B9CP	Radioact:	Not Reported
Longn:	-101.3783817		
Latn:	33.1941333		

N87
West
1/2 - 1 Mile

OIL_GAS **TXOG60000409361**

Surface id:	760440.00000	Well Type:	Injection/Disposal From Oil
Api:	16900703	Reliab:	50
Longn:	-101.37978	Latn:	33.18795
Site id:	TXOG60000409361		
Bottom id:	760440	Surface id:	760440
Well Type:	Injection/Disposal From Oil	Apinum:	4216900703
Out fips:	N	Reliab:	50
Cwellnum:	B25CP	Radioact:	Not Reported
Longn:	-101.3797838		
Latn:	33.1879493		

88
NE
1/2 - 1 Mile

OIL_GAS **TXOG60000409144**

Surface id:	761079.00000	Well Type:	Oil Well
Api:	16931782	Reliab:	15
Longn:	-101.35942	Latn:	33.19655
Site id:	TXOG60000409144		
Bottom id:	761079	Surface id:	761079
Well Type:	Oil Well	Apinum:	4216931782
Out fips:	N	Reliab:	15
Cwellnum:	2	Radioact:	Not Reported
Longn:	-101.3594171		
Latn:	33.1965508		

89
ESE
1/2 - 1 Mile

OIL_GAS **TXOG60000409392**

Surface id:	761033.00000	Well Type:	Plugged Oil Well
Api:	16901419	Reliab:	15
Longn:	-101.35606	Latn:	33.18695
Site id:	TXOG60000409392		
Bottom id:	761033	Surface id:	761033
Well Type:	Plugged Oil Well	Apinum:	4216901419
Out fips:	N	Reliab:	15
Cwellnum:	2	Radioact:	Not Reported
Longn:	-101.3560595		
Latn:	33.1869509		

90
WSW
1/2 - 1 Mile

OIL_GAS **TXOG60000409445**

Surface id:	760445.00000	Well Type:	Injection/Disposal From Oil
Api:	16900280	Reliab:	15
Longn:	-101.37828	Latn:	33.18402
Site id:	TXOG60000409445		
Bottom id:	760445	Surface id:	760445
Well Type:	Injection/Disposal From Oil	Apinum:	4216900280
Out fips:	N	Reliab:	15
Cwellnum:	B30CP	Radioact:	Not Reported
Longn:	-101.3782781		
Latn:	33.1840192		

O91
NNE
1/2 - 1 Mile

OIL_GAS **TXOG60000409102**

Surface id:	761077.00000	Well Type:	Oil Well
Api:	16932018	Reliab:	15
Longn:	-101.36137	Latn:	33.19803
Site id:	TXOG60000409102		
Bottom id:	761077	Surface id:	761077
Well Type:	Oil Well	Apinum:	4216932018
Out fips:	N	Reliab:	15
Cwellnum:	4	Radioact:	Not Reported
Longn:	-101.361368		
Latn:	33.1980298		

P92
West
1/2 - 1 Mile

OIL_GAS **TXOG60000409302**

Surface id:	760442.00000	Well Type:	Oil Well
Api:	16900273	Reliab:	15
Longn:	-101.38019	Latn:	33.18991
Site id:	TXOG60000409302		
Bottom id:	760442	Surface id:	760442
Well Type:	Oil Well	Apinum:	4216900273
Out fips:	N	Reliab:	15
Cwellnum:	B19CP	Radioact:	Not Reported
Longn:	-101.3801878		
Latn:	33.1899129		

93
ENE
1/2 - 1 Mile

OIL_GAS **TXOG60000409193**

Surface id:	761016.00000	Well Type:	Canceled Location
Api:	16931783	Reliab:	15
Longn:	-101.35713	Latn:	33.19479
Site id:	TXOG60000409193		
Bottom id:	761016	Surface id:	761016
Well Type:	Canceled Location	Apinum:	4216931783
Out fips:	N	Reliab:	15
Cwellnum:	3	Radioact:	Not Reported
Longn:	-101.3571298		
Latn:	33.1947901		

94
SSE
1/2 - 1 Mile

OIL_GAS **TXOG60000409551**

Surface id:	761182.00000	Well Type:	Oil Well
Api:	16931672	Reliab:	15
Longn:	-101.36278	Latn:	33.17927
Site id:	TXOG60000409551		
Bottom id:	761182	Surface id:	761182
Well Type:	Oil Well	Apinum:	4216931672
Out fips:	N	Reliab:	15
Cwellnum:	B24	Radioact:	Not Reported
Longn:	-101.3627817		
Latn:	33.1792743		

95
SW **OIL_GAS** **TXOG60000409525**
1/2 - 1 Mile

Surface id:	760472.00000	Well Type:	Oil Well
Api:	16931680	Reliab:	15
Longn:	-101.37573	Latn:	33.18060
Site id:	TXOG60000409525		
Bottom id:	760472	Surface id:	760472
Well Type:	Oil Well	Apinum:	4216931680
Out fips:	N	Reliab:	15
Cwellnum:	A41	Radioact:	Not Reported
Longn:	-101.3757336		
Latn:	33.1805952		

96
WSW **OIL_GAS** **TXOG60000409411**
1/2 - 1 Mile

Surface id:	760441.00000	Well Type:	Oil Well
Api:	16900731	Reliab:	50
Longn:	-101.38000	Latn:	33.18543
Site id:	TXOG60000409411		
Bottom id:	760441	Surface id:	760441
Well Type:	Oil Well	Apinum:	4216900731
Out fips:	N	Reliab:	50
Cwellnum:	B31CP	Radioact:	Not Reported
Longn:	-101.3799979		
Latn:	33.1854319		

97
NNW **OIL_GAS** **TXOG60000409080**
1/2 - 1 Mile

Surface id:	761495.00000	Well Type:	Injection/Disposal From Oil
Api:	16900764	Reliab:	20
Longn:	-101.37467	Latn:	33.19855
Site id:	TXOG60000409080		
Bottom id:	761495	Surface id:	761495
Well Type:	Injection/Disposal From Oil	Apinum:	4216900764
Out fips:	N	Reliab:	20
Cwellnum:	B1HU	Radioact:	Not Reported
Longn:	-101.3746663		
Latn:	33.1985467		

O98
NE
1/2 - 1 Mile

OIL_GAS **TXOG60000409100**

Surface id:	761078.00000	Well Type:	Oil Well
Api:	16931792	Reliab:	15
Longn:	-101.36010	Latn:	33.19805
Site id:	TXOG60000409100		
Bottom id:	761078	Surface id:	761078
Well Type:	Oil Well	Apinum:	4216931792
Out fips:	N	Reliab:	15
Cwellnum:	14	Radioact:	Not Reported
Longn:	-101.3601049		
Latn:	33.1980545		

99
SE
1/2 - 1 Mile

OIL_GAS **TXOG60000409499**

Surface id:	761038.00000	Well Type:	Oil Well
Api:	16900355	Reliab:	50
Longn:	-101.35840	Latn:	33.18155
Site id:	TXOG60000409499		
Bottom id:	761038	Surface id:	761038
Well Type:	Oil Well	Apinum:	4216900355
Out fips:	N	Reliab:	50
Cwellnum:	B13	Radioact:	Not Reported
Longn:	-101.3584013		
Latn:	33.1815524		

P100
West
1/2 - 1 Mile

OIL_GAS **TXOG60000409304**

Surface id:	760439.00000	Well Type:	Oil Well
Api:	16910445	Reliab:	15
Longn:	-101.38100	Latn:	33.18983
Site id:	TXOG60000409304		
Bottom id:	760439	Surface id:	760439
Well Type:	Oil Well	Apinum:	4216910445
Out fips:	N	Reliab:	15
Cwellnum:	B43CP	Radioact:	Not Reported
Longn:	-101.3810021		
Latn:	33.1898294		

101
SSE **OIL_GAS** **TXOG60000409532**
1/2 - 1 Mile

Surface id:	761120.00000	Well Type:	Injection/Disposal From Oil
Api:	16900349	Reliab:	50
Longn:	-101.36054	Latn:	33.17997
Site id:	TXOG60000409532		
Bottom id:	761120	Surface id:	761120
Well Type:	Injection/Disposal From Oil	Apinum:	4216900349
Out fips:	N	Reliab:	50
Cwellnum:	B10	Radioact:	Not Reported
Longn:	-101.3605357		
Latn:	33.1799699		

102
NW **OIL_GAS** **TXOG60000409146**
1/2 - 1 Mile

Surface id:	760443.00000	Well Type:	Oil Well
Api:	16901542	Reliab:	50
Longn:	-101.37817	Latn:	33.19623
Site id:	TXOG60000409146		
Bottom id:	760443	Surface id:	760443
Well Type:	Oil Well	Apinum:	4216901542
Out fips:	N	Reliab:	50
Cwellnum:	B5CP	Radioact:	Not Reported
Longn:	-101.378168		
Latn:	33.1962339		

103
South **OIL_GAS** **TXOG60000409574**
1/2 - 1 Mile

Surface id:	761186.00000	Well Type:	Oil Well
Api:	16900350	Reliab:	50
Longn:	-101.36691	Latn:	33.17797
Site id:	TXOG60000409574		
Bottom id:	761186	Surface id:	761186
Well Type:	Oil Well	Apinum:	4216900350
Out fips:	N	Reliab:	50
Cwellnum:	A11	Radioact:	Not Reported
Longn:	-101.3669109		
Latn:	33.1779744		

P104
West
1/2 - 1 Mile

OIL_GAS **TXOG60000409288**

Surface id:	760438.00000	Well Type:	Canceled Location
Api:	16930869	Reliab:	40
Longn:	-101.38130	Latn:	33.19044
Site id:	TXOG60000409288		
Bottom id:	760438	Surface id:	760438
Well Type:	Canceled Location	Apinum:	4216930869
Out fips:	N	Reliab:	40
Cwellnum:	B38CP	Radioact:	Not Reported
Longn:	-101.3813026		
Latn:	33.1904419		

Q105
ESE
1/2 - 1 Mile

OIL_GAS **TXOG60000409464**

Surface id:	761010.00000	Well Type:	Permitted Location
Api:	169	Reliab:	15
Longn:	-101.35628	Latn:	33.18331
Site id:	TXOG60000409464		
Bottom id:	761010	Surface id:	761010
Well Type:	Permitted Location	Apinum:	42169
Out fips:	N	Reliab:	15
Cwellnum:	15	Radioact:	Not Reported
Longn:	-101.3562802		
Latn:	33.1833127		

106
South
1/2 - 1 Mile

OIL_GAS **TXOG60000409570**

Surface id:	761183.00000	Well Type:	Oil Well
Api:	16931868	Reliab:	15
Longn:	-101.36523	Latn:	33.17803
Site id:	TXOG60000409570		
Bottom id:	761183	Surface id:	761183
Well Type:	Oil Well	Apinum:	4216931868
Out fips:	N	Reliab:	15
Cwellnum:	A43	Radioact:	Not Reported
Longn:	-101.3652255		
Latn:	33.178034		

107
South
1/2 - 1 Mile

OIL_GAS **TXOG60000409578**

Surface id:	761189.00000	Well Type:	Oil Well
Api:	16931895	Reliab:	15
Longn:	-101.36918	Latn:	33.17787
Site id:	TXOG60000409578		
Bottom id:	761189	Surface id:	761189
Well Type:	Oil Well	Apinum:	4216931895
Out fips:	N	Reliab:	15
Cwellnum:	A44	Radioact:	Not Reported
Longn:	-101.3691843		
Latn:	33.1778746		

108
West
1/2 - 1 Mile

OIL_GAS **TXOG60000409281**

Surface id:	760437.00000	Well Type:	Plugged Oil Well
Api:	16930986	Reliab:	40
Longn:	-101.38138	Latn:	33.19077
Site id:	TXOG60000409281		
Bottom id:	760437	Surface id:	760437
Well Type:	Plugged Oil Well	Apinum:	4216930986
Out fips:	N	Reliab:	40
Cwellnum:	B38CP	Radioact:	Not Reported
Longn:	-101.3813788		
Latn:	33.1907678		

109
NE
1/2 - 1 Mile

OIL_GAS **TXOG60000409142**

Surface id:	761081.00000	Well Type:	Oil Well
Api:	16931781	Reliab:	15
Longn:	-101.35714	Latn:	33.19659
Site id:	TXOG60000409142		
Bottom id:	761081	Surface id:	761081
Well Type:	Oil Well	Apinum:	4216931781
Out fips:	N	Reliab:	15
Cwellnum:	1	Radioact:	Not Reported
Longn:	-101.3571374		
Latn:	33.1965894		

110
SSW
1/2 - 1 Mile

OIL_GAS **TXOG60000409560**

Surface id:	761226.00000	Well Type:	Oil Well
Api:	16931865	Reliab:	15
Longn:	-101.37375	Latn:	33.17870
Site id:	TXOG60000409560		
Bottom id:	761226	Surface id:	761226
Well Type:	Oil Well	Apinum:	4216931865
Out fips:	N	Reliab:	15
Cwellnum:	A68	Radioact:	Not Reported
Longn:	-101.3737471		
Latn:	33.1787027		

111
West
1/2 - 1 Mile

OIL_GAS **TXOG60000409378**

Surface id:	760297.00000	Well Type:	Permitted Location
Api:	16932982	Reliab:	15
Longn:	-101.38150	Latn:	33.18716
Site id:	TXOG60000409378		
Bottom id:	760297	Surface id:	760297
Well Type:	Permitted Location	Apinum:	4216932982
Out fips:	N	Reliab:	15
Cwellnum:	C00PO	Radioact:	Not Reported
Longn:	-101.3814981		
Latn:	33.1871608		

112
SSW
1/2 - 1 Mile

OIL_GAS **TXOG60000409575**

Surface id:	761191.00000	Well Type:	Oil Well
Api:	16900345	Reliab:	50
Longn:	-101.37129	Latn:	33.17790
Site id:	TXOG60000409575		
Bottom id:	761191	Surface id:	761191
Well Type:	Oil Well	Apinum:	4216900345
Out fips:	N	Reliab:	50
Cwellnum:	A5	Radioact:	Not Reported
Longn:	-101.3712907		
Latn:	33.177904		

Q113
ESE
1/2 - 1 Mile

OIL_GAS **TXOG60000409474**

Surface id:	761024.00000	Well Type:	Injection/Disposal Well
Api:	16931817	Reliab:	15
Longn:	-101.35618	Latn:	33.18285
Site id:	TXOG60000409474		
Bottom id:	761024	Surface id:	761024
Well Type:	Injection/Disposal Well	Apinum:	4216931817
Out fips:	N	Reliab:	15
Cwellnum:	B35	Radioact:	Not Reported
Longn:	-101.3561838		
Latn:	33.1828457		

114
NNW
1/2 - 1 Mile

OIL_GAS **TXOG60000409043**

Surface id:	761022.00000	Well Type:	Dry Hole
Api:	16932078	Reliab:	15
Longn:	-101.37415	Latn:	33.19971
Site id:	TXOG60000409043		
Bottom id:	761022	Surface id:	761022
Well Type:	Dry Hole	Apinum:	4216932078
Out fips:	N	Reliab:	15
Cwellnum:	1	Radioact:	Not Reported
Longn:	-101.3741483		
Latn:	33.1997101		

115
NNE
1/2 - 1 Mile

OIL_GAS **TXOG60000409045**

Surface id:	761232.00000	Well Type:	Plugged Oil Well
Api:	16932017	Reliab:	15
Longn:	-101.36170	Latn:	33.19979
Site id:	TXOG60000409045		
Bottom id:	761232	Surface id:	761232
Well Type:	Plugged Oil Well	Apinum:	4216932017
Out fips:	N	Reliab:	15
Cwellnum:	3	Radioact:	Not Reported
Longn:	-101.3617008		
Latn:	33.1997921		

116
North
1/2 - 1 Mile

OIL_GAS **TXOG60000409013**

Surface id:	761003.00000	Well Type:	Plugged Oil Well
Api:	16931947	Reliab:	15
Longn:	-101.36610	Latn:	33.20094
Site id:	TXOG60000409013		
Bottom id:	761003	Surface id:	761003
Well Type:	Plugged Oil Well	Apinum:	4216931947
Out fips:	N	Reliab:	15
Cwellnum:	5	Radioact:	Not Reported
Longn:	-101.3660958		
Latn:	33.2009396		

R117
NW
1/2 - 1 Mile

OIL_GAS **TXOG60000409087**

Surface id:	760499.00000	Well Type:	Oil Well
Api:	16901589	Reliab:	50
Longn:	-101.37693	Latn:	33.19824
Site id:	TXOG60000409087		
Bottom id:	760499	Surface id:	760499
Well Type:	Oil Well	Apinum:	4216901589
Out fips:	N	Reliab:	50
Cwellnum:	1	Radioact:	Not Reported
Longn:	-101.3769304		
Latn:	33.1982426		

118
WNW
1/2 - 1 Mile

OIL_GAS **TXOG60000409199**

Surface id:	760299.00000	Well Type:	Oil Well
Api:	16930868	Reliab:	30
Longn:	-101.38057	Latn:	33.19426
Site id:	TXOG60000409199		
Bottom id:	760299	Surface id:	760299
Well Type:	Oil Well	Apinum:	4216930868
Out fips:	N	Reliab:	30
Cwellnum:	B36CP	Radioact:	Not Reported
Longn:	-101.3805697		
Latn:	33.1942616		

119
North **OIL_GAS** **TXOG60000409009**
1/2 - 1 Mile

Surface id:	761230.00000	Well Type:	Canceled Location
Api:	16931928	Reliab:	15
Longn:	-101.37060	Latn:	33.20101
Site id:	TXOG60000409009		
Bottom id:	761230	Surface id:	761230
Well Type:	Canceled Location	Apinum:	4216931928
Out fips:	N	Reliab:	15
Cwellnum:	1	Radioact:	Not Reported
Longn:	-101.3706034		
Latn:	33.2010109		

120
SSW **OIL_GAS** **TXOG60000409550**
1/2 - 1 Mile

Surface id:	760473.00000	Well Type:	Injection/Disposal From Oil
Api:	16900324	Reliab:	50
Longn:	-101.37565	Latn:	33.17916
Site id:	TXOG60000409550		
Bottom id:	760473	Surface id:	760473
Well Type:	Injection/Disposal From Oil	Apinum:	4216900324
Out fips:	N	Reliab:	50
Cwellnum:	A3	Radioact:	Not Reported
Longn:	-101.3756481		
Latn:	33.1791641		

121
NE **OIL_GAS** **TXOG60000409096**
1/2 - 1 Mile

Surface id:	761080.00000	Well Type:	Oil Well
Api:	16932155	Reliab:	15
Longn:	-101.35800	Latn:	33.19815
Site id:	TXOG60000409096		
Bottom id:	761080	Surface id:	761080
Well Type:	Oil Well	Apinum:	4216932155
Out fips:	N	Reliab:	15
Cwellnum:	15	Radioact:	Not Reported
Longn:	-101.3579984		
Latn:	33.1981527		

122
WNW
1/2 - 1 Mile

OIL_GAS **TXOG60000409230**

Surface id:	1169831.00000	Well Type:	Permitted Location
Api:	16933890	Reliab:	40
Longn:	-101.38165	Latn:	33.19289
Site id:	TXOG60000409230		
Bottom id:	1169831	Surface id:	1169831
Well Type:	Permitted Location	Apinum:	4216933890
Out fips:	N	Reliab:	40
Cwellnum:	C011PO	Radioact:	Not Reported
Longn:	-101.3816512		
Latn:	33.192885		

S123
SW
1/2 - 1 Mile

OIL_GAS **TXOG60000409516**

Surface id:	760470.00000	Well Type:	Sidetrack Well Surface Location
Api:	16931776	Reliab:	15
Longn:	-101.37849	Latn:	33.18087
Site id:	TXOG60000409516		
Bottom id:	760470	Surface id:	760470
Well Type:	Oil Well	Apinum:	4216931776D1
Out fips:	N	Reliab:	15
Cwellnum:	A61	Radioact:	Not Reported
Longn:	-101.3776342		
Latn:	33.1825031		

124
NNE
1/2 - 1 Mile

OIL_GAS **TXOG60000409051**

Surface id:	760991.00000	Well Type:	Permitted Location
Api:	16932077	Reliab:	15
Longn:	-101.35998	Latn:	33.19973
Site id:	TXOG60000409051		
Bottom id:	760991	Surface id:	760991
Well Type:	Permitted Location	Apinum:	4216932077
Out fips:	N	Reliab:	15
Cwellnum:	13	Radioact:	Not Reported
Longn:	-101.3599789		
Latn:	33.1997315		

S125
SW
1/2 - 1 Mile

OIL_GAS **TXOG60000409526**

Surface id:	760345.00000	Well Type:	Injection/Disposal From Oil
Api:	16900334	Reliab:	15
Longn:	-101.37830	Latn:	33.18048
Site id:	TXOG60000409526		
Bottom id:	760345	Surface id:	760345
Well Type:	Injection/Disposal From Oil	Apinum:	4216900334
Out fips:	N	Reliab:	15
Cwellnum:	A23	Radioact:	Not Reported
Longn:	-101.3783026		
Latn:	33.1804756		

T126
WSW
1/2 - 1 Mile

OIL_GAS **TXOG60000409479**

Surface id:	760465.00000	Well Type:	Injection/Disposal From Oil
Api:	16900335	Reliab:	15
Longn:	-101.38024	Latn:	33.18231
Site id:	TXOG60000409479		
Bottom id:	760465	Surface id:	760465
Well Type:	Injection/Disposal From Oil	Apinum:	4216900335
Out fips:	N	Reliab:	15
Cwellnum:	A24	Radioact:	Not Reported
Longn:	-101.3802421		
Latn:	33.1823052		

R127
NW
1/2 - 1 Mile

OIL_GAS **TXOG60000409076**

Surface id:	760501.00000	Well Type:	Injection/Disposal From Oil
Api:	16901595	Reliab:	50
Longn:	-101.37769	Latn:	33.19867
Site id:	TXOG60000409076		
Bottom id:	760501	Surface id:	760501
Well Type:	Injection/Disposal From Oil	Apinum:	4216901595
Out fips:	N	Reliab:	50
Cwellnum:	B1M	Radioact:	Not Reported
Longn:	-101.3776897		
Latn:	33.1986743		

128
ENE
1/2 - 1 Mile

OIL_GAS **TXOG60000409178**

Surface id:	761084.00000	Well Type:	Oil Well
Api:	169	Reliab:	15
Longn:	-101.35449	Latn:	33.19519
Site id:	TXOG60000409178		
Bottom id:	761084	Surface id:	761084
Well Type:	Oil Well	Apinum:	42169
Out fips:	N	Reliab:	15
Cwellnum:	9	Radioact:	Not Reported
Longn:	-101.3544865		
Latn:	33.195191		

129
SE
1/2 - 1 Mile

OIL_GAS **TXOG60000409513**

Surface id:	761175.00000	Well Type:	Oil Well
Api:	16931938	Reliab:	15
Longn:	-101.35619	Latn:	33.18115
Site id:	TXOG60000409513		
Bottom id:	761175	Surface id:	761175
Well Type:	Oil Well	Apinum:	4216931938
Out fips:	N	Reliab:	15
Cwellnum:	B36	Radioact:	Not Reported
Longn:	-101.3561868		
Latn:	33.1811546		

130
SSE
1/2 - 1 Mile

OIL_GAS **TXOG60000409595**

Surface id:	761181.00000	Well Type:	Injection/Disposal From Oil
Api:	16900344	Reliab:	50
Longn:	-101.36294	Latn:	33.17720
Site id:	TXOG60000409595		
Bottom id:	761181	Surface id:	761181
Well Type:	Injection/Disposal From Oil	Apinum:	4216900344
Out fips:	N	Reliab:	50
Cwellnum:	B1	Radioact:	Not Reported
Longn:	-101.3629378		
Latn:	33.1771993		

131
SE
1/2 - 1 Mile

OIL_GAS **TXOG60000409554**

Surface id:	761228.00000	Well Type:	Sidetrack Well Surface Location
Api:	16931883	Reliab:	15
Longn:	-101.35823	Latn:	33.17927
Site id:	TXOG60000409554		
Bottom id:	761228	Surface id:	761228
Well Type:	Oil Well	Apinum:	4216931883D1
Out fips:	N	Reliab:	15
Cwellnum:	B25	Radioact:	Not Reported
Longn:	-101.3582144		
Latn:	33.1797285		

132
SSE
1/2 - 1 Mile

OIL_GAS **TXOG60000409580**

Surface id:	761179.00000	Well Type:	Oil Well
Api:	16931633	Reliab:	15
Longn:	-101.36072	Latn:	33.17786
Site id:	TXOG60000409580		
Bottom id:	761179	Surface id:	761179
Well Type:	Oil Well	Apinum:	4216931633
Out fips:	N	Reliab:	15
Cwellnum:	B26	Radioact:	Not Reported
Longn:	-101.3607176		
Latn:	33.1778563		

133
ESE
1/2 - 1 Mile

OIL_GAS **TXOG60000409455**

Surface id:	1198444.00000	Well Type:	Oil Well
Api:	16933985	Reliab:	40
Longn:	-101.35404	Latn:	33.18363
Site id:	TXOG60000409455		
Bottom id:	1198444	Surface id:	1198444
Well Type:	Oil Well	Apinum:	4216933985
Out fips:	N	Reliab:	40
Cwellnum:	D30	Radioact:	Not Reported
Longn:	-101.3540448		
Latn:	33.1836291		

U134
ESE
1/2 - 1 Mile

OIL_GAS **TXOG60000409489**

Surface id:	761009.00000	Well Type:	Sidetrack Well Surface Location
Api:	16932009	Reliab:	15
Longn:	-101.35501	Latn:	33.18217
Site id:	TXOG60000409489		
Bottom id:	761009	Surface id:	761009
Well Type:	Injection/Disposal Well	Apinum:	4216932009D1
Out fips:	N	Reliab:	15
Cwellnum:	D27	Radioact:	Not Reported
Longn:	-101.3540757		
Latn:	33.1816336		

135
WSW
1/2 - 1 Mile

OIL_GAS **TXOG60000409408**

Surface id:	760434.00000	Well Type:	Injection/Disposal From Oil
Api:	16900276	Reliab:	50
Longn:	-101.38254	Latn:	33.18546
Site id:	TXOG60000409408		
Bottom id:	760434	Surface id:	760434
Well Type:	Injection/Disposal From Oil	Apinum:	4216900276
Out fips:	N	Reliab:	50
Cwellnum:	B32CP	Radioact:	Not Reported
Longn:	-101.3825443		
Latn:	33.1854621		

T136
WSW
1/2 - 1 Mile

OIL_GAS **TXOG60000409468**

Surface id:	760466.00000	Well Type:	Plugged Oil Well
Api:	16900803	Reliab:	15
Longn:	-101.38130	Latn:	33.18290
Site id:	TXOG60000409468		
Bottom id:	760466	Surface id:	760466
Well Type:	Plugged Oil Well	Apinum:	4216900803
Out fips:	N	Reliab:	15
Cwellnum:	W1CW	Radioact:	Not Reported
Longn:	-101.3813042		
Latn:	33.1828982		

V137
SSW **OIL_GAS** **TXOG60000409573**
1/2 - 1 Mile

Surface id:	760317.00000	Well Type:	Dry Hole
Api:	169	Reliab:	15
Longn:	-101.37548	Latn:	33.17791
Site id:	TXOG60000409573		
Bottom id:	760317	Surface id:	760317
Well Type:	Dry Hole	Apinum:	42169
Out fips:	N	Reliab:	15
Cwellnum:	3G	Radioact:	Not Reported
Longn:	-101.3754775		
Latn:	33.177907		

138
SSW **OIL_GAS** **TXOG60000409589**
1/2 - 1 Mile

Surface id:	761225.00000	Well Type:	Oil Well
Api:	16900529	Reliab:	15
Longn:	-101.37402	Latn:	33.17726
Site id:	TXOG60000409589		
Bottom id:	761225	Surface id:	761225
Well Type:	Oil Well	Apinum:	4216900529
Out fips:	N	Reliab:	15
Cwellnum:	1A	Radioact:	Not Reported
Longn:	-101.3740181		
Latn:	33.1772551		

139
West **OIL_GAS** **TXOG60000409350**
1/2 - 1 Mile

Surface id:	760433.00000	Well Type:	Oil Well
Api:	16900702	Reliab:	50
Longn:	-101.38341	Latn:	33.18831
Site id:	TXOG60000409350		
Bottom id:	760433	Surface id:	760433
Well Type:	Oil Well	Apinum:	4216900702
Out fips:	N	Reliab:	50
Cwellnum:	B24CP	Radioact:	Not Reported
Longn:	-101.3834096		
Latn:	33.1883147		

140
SW
1/2 - 1 Mile **OIL_GAS** **TXOG60000409553**

Surface id:	760469.00000	Well Type:	Oil Well
Api:	16931610	Reliab:	15
Longn:	-101.37782	Latn:	33.17907
Site id:	TXOG60000409553		
Bottom id:	760469	Surface id:	760469
Well Type:	Oil Well	Apinum:	4216931610
Out fips:	N	Reliab:	15
Cwellnum:	A49	Radioact:	Not Reported
Longn:	-101.3778203		
Latn:	33.1790701		

W141
NW
1/2 - 1 Mile **OIL_GAS** **TXOG60000409062**

Surface id:	760500.00000	Well Type:	Injection/Disposal From Oil
Api:	16901712	Reliab:	50
Longn:	-101.37810	Latn:	33.19924
Site id:	TXOG60000409062		
Bottom id:	760500	Surface id:	760500
Well Type:	Injection/Disposal From Oil	Apinum:	4216901712
Out fips:	N	Reliab:	50
Cwellnum:	W1WB	Radioact:	Not Reported
Longn:	-101.3781012		
Latn:	33.1992385		

142
NNW
1/2 - 1 Mile **OIL_GAS** **TXOG60000409022**

Surface id:	760496.00000	Well Type:	Oil Well
Api:	16902111	Reliab:	50
Longn:	-101.37653	Latn:	33.20025
Site id:	TXOG60000409022		
Bottom id:	760496	Surface id:	760496
Well Type:	Oil Well	Apinum:	4216902111
Out fips:	N	Reliab:	50
Cwellnum:	1	Radioact:	Not Reported
Longn:	-101.3765291		
Latn:	33.2002531		

143
South
1/2 - 1 Mile

OIL_GAS **TXOG60000409609**

Surface id:	761185.00000	Well Type:	Oil Well
Api:	16931618	Reliab:	15
Longn:	-101.36654	Latn:	33.17609
Site id:	TXOG60000409609		
Bottom id:	761185	Surface id:	761185
Well Type:	Oil Well	Apinum:	4216931618
Out fips:	N	Reliab:	15
Cwellnum:	A45	Radioact:	Not Reported
Longn:	-101.3665385		
Latn:	33.1760949		

144
SSE
1/2 - 1 Mile

OIL_GAS **TXOG60000409606**

Surface id:	761121.00000	Well Type:	Injection/Disposal From Oil
Api:	16900352	Reliab:	50
Longn:	-101.36433	Latn:	33.17630
Site id:	TXOG60000409606		
Bottom id:	761121	Surface id:	761121
Well Type:	Injection/Disposal From Oil	Apinum:	4216900352
Out fips:	N	Reliab:	50
Cwellnum:	A12	Radioact:	Not Reported
Longn:	-101.364331		
Latn:	33.1762969		

145
ENE
1/2 - 1 Mile

OIL_GAS **TXOG60000409150**

Surface id:	761083.00000	Well Type:	Oil Well
Api:	169	Reliab:	15
Longn:	-101.35449	Latn:	33.19639
Site id:	TXOG60000409150		
Bottom id:	761083	Surface id:	761083
Well Type:	Oil Well	Apinum:	42169
Out fips:	N	Reliab:	15
Cwellnum:	1	Radioact:	Not Reported
Longn:	-101.3544861		
Latn:	33.196393		

X146
NNE **OIL_GAS** **TXOG60000408992**
1/2 - 1 Mile

Surface id:	761233.00000	Well Type:	Oil Well
Api:	16932016	Reliab:	15
Longn:	-101.36167	Latn:	33.20152
Site id:	TXOG60000408992		
Bottom id:	761233	Surface id:	761233
Well Type:	Oil Well	Apinum:	4216932016
Out fips:	N	Reliab:	15
Cwellnum:	2	Radioact:	Not Reported
Longn:	-101.3616688		
Latn:	33.2015237		

147
South **OIL_GAS** **TXOG60000409615**
1/2 - 1 Mile

Surface id:	761123.00000	Well Type:	Injection/Disposal From Oil
Api:	16981208	Reliab:	50
Longn:	-101.36852	Latn:	33.17592
Site id:	TXOG60000409615		
Bottom id:	761123	Surface id:	761123
Well Type:	Injection/Disposal From Oil	Apinum:	4216981208
Out fips:	N	Reliab:	50
Cwellnum:	A6	Radioact:	Not Reported
Longn:	-101.3685171		
Latn:	33.1759175		

148
SSW **OIL_GAS** **TXOG60000409607**
1/2 - 1 Mile

Surface id:	761190.00000	Well Type:	Oil Well
Api:	16931686	Reliab:	15
Longn:	-101.37130	Latn:	33.17620
Site id:	TXOG60000409607		
Bottom id:	761190	Surface id:	761190
Well Type:	Oil Well	Apinum:	4216931686
Out fips:	N	Reliab:	15
Cwellnum:	A46	Radioact:	Not Reported
Longn:	-101.3713005		
Latn:	33.1761989		

X149
NNE **OIL_GAS** **TXOG60000408986**
1/2 - 1 Mile

Surface id:	761497.00000	Well Type:	Injection/Disposal From Oil
Api:	16931890	Reliab:	40
Longn:	-101.36229	Latn:	33.20178
Site id:	TXOG60000408986		
Bottom id:	761497	Surface id:	761497
Well Type:	Injection/Disposal From Oil	Apinum:	4216931890
Out fips:	N	Reliab:	40
Cwellnum:	1	Radioact:	Not Reported
Longn:	-101.3622865		
Latn:	33.2017826		

Y150
WNW **OIL_GAS** **TXOG60000409138**
1/2 - 1 Mile

Surface id:	760436.00000	Well Type:	Injection/Disposal From Oil
Api:	16901582	Reliab:	50
Longn:	-101.38126	Latn:	33.19647
Site id:	TXOG60000409138		
Bottom id:	760436	Surface id:	760436
Well Type:	Injection/Disposal From Oil	Apinum:	4216901582
Out fips:	N	Reliab:	50
Cwellnum:	B4CP	Radioact:	Not Reported
Longn:	-101.38126		
Latn:	33.1964675		

T151
WSW **OIL_GAS** **TXOG60000409488**
1/2 - 1 Mile

Surface id:	760784.00000	Well Type:	Plugged Oil Well
Api:	16902107	Reliab:	15
Longn:	-101.38126	Latn:	33.18195
Site id:	TXOG60000409488		
Bottom id:	760784	Surface id:	760784
Well Type:	Plugged Oil Well	Apinum:	4216902107
Out fips:	N	Reliab:	15
Cwellnum:	V1P	Radioact:	Not Reported
Longn:	-101.3812648		
Latn:	33.1819478		

Z152
SW
1/2 - 1 Mile

OIL_GAS **TXOG60000409515**

Surface id:	760464.00000	Well Type:	Oil Well
Api:	16931774	Reliab:	15
Longn:	-101.38042	Latn:	33.18088
Site id:	TXOG60000409515		
Bottom id:	760464	Surface id:	760464
Well Type:	Oil Well	Apinum:	4216931774
Out fips:	N	Reliab:	15
Cwellnum:	A60	Radioact:	Not Reported
Longn:	-101.3804227		
Latn:	33.1808759		

153
SE
1/2 - 1 Mile

OIL_GAS **TXOG60000409537**

Surface id:	761117.00000	Well Type:	Injection/Disposal From Oil
Api:	16900351	Reliab:	50
Longn:	-101.35629	Latn:	33.17984
Site id:	TXOG60000409537		
Bottom id:	761117	Surface id:	761117
Well Type:	Injection/Disposal From Oil	Apinum:	4216900351
Out fips:	N	Reliab:	50
Cwellnum:	B11	Radioact:	Not Reported
Longn:	-101.3562916		
Latn:	33.1798378		

154
West
1/2 - 1 Mile

OIL_GAS **TXOG60000409309**

Surface id:	760432.00000	Well Type:	Injection/Disposal From Oil
Api:	16901459	Reliab:	15
Longn:	-101.38399	Latn:	33.18972
Site id:	TXOG60000409309		
Bottom id:	760432	Surface id:	760432
Well Type:	Injection/Disposal From Oil	Apinum:	4216901459
Out fips:	N	Reliab:	15
Cwellnum:	B20CP	Radioact:	Not Reported
Longn:	-101.383994		
Latn:	33.1897205		

AA155
NE
1/2 - 1 Mile

OIL_GAS **TXOG60000409101**

Surface id:	761082.00000	Well Type:	Oil Well
Api:	16931790	Reliab:	15
Longn:	-101.35548	Latn:	33.19810
Site id:	TXOG60000409101		
Bottom id:	761082	Surface id:	761082
Well Type:	Oil Well	Apinum:	4216931790
Out fips:	N	Reliab:	15
Cwellnum:	16	Radioact:	Not Reported
Longn:	-101.3554795		
Latn:	33.1981011		

U156
ESE
1/2 - 1 Mile

OIL_GAS **TXOG60000409486**

Surface id:	761008.00000	Well Type:	Permitted Location
Api:	169	Reliab:	15
Longn:	-101.35385	Latn:	33.18229
Site id:	TXOG60000409486		
Bottom id:	761008	Surface id:	761008
Well Type:	Permitted Location	Apinum:	42169
Out fips:	N	Reliab:	15
Cwellnum:	15	Radioact:	Not Reported
Longn:	-101.35385		
Latn:	33.1822924		

W157
NW
1/2 - 1 Mile

OIL_GAS **TXOG60000409042**

Surface id:	760491.00000	Well Type:	Permitted Location
Api:	169	Reliab:	15
Longn:	-101.37840	Latn:	33.19968
Site id:	TXOG60000409042		
Bottom id:	760491	Surface id:	760491
Well Type:	Permitted Location	Apinum:	42169
Out fips:	N	Reliab:	15
Cwellnum:	1	Radioact:	Not Reported
Longn:	-101.3784047		
Latn:	33.1996824		

158
North
1/2 - 1 Mile

OIL_GAS **TXOG60000408955**

Surface id:	761002.00000	Well Type:	Plugged Oil Well
Api:	16931946	Reliab:	15
Longn:	-101.36599	Latn:	33.20289
Site id:	TXOG60000408955		
Bottom id:	761002	Surface id:	761002
Well Type:	Plugged Oil Well	Apinum:	4216931946
Out fips:	N	Reliab:	15
Cwellnum:	4	Radioact:	Not Reported
Longn:	-101.3659925		
Latn:	33.2028923		

159
West
1/2 - 1 Mile

OIL_GAS **TXOG60000409251**

Surface id:	760431.00000	Well Type:	Injection/Disposal From Oil
Api:	16901546	Reliab:	50
Longn:	-101.38389	Latn:	33.19187
Site id:	TXOG60000409251		
Bottom id:	760431	Surface id:	760431
Well Type:	Injection/Disposal From Oil	Apinum:	4216901546
Out fips:	N	Reliab:	50
Cwellnum:	B15CP	Radioact:	Not Reported
Longn:	-101.3838865		
Latn:	33.1918728		

Z160
SW
1/2 - 1 Mile

OIL_GAS **TXOG60000409498**

Surface id:	760529.00000	Well Type:	Permitted Location
Api:	169	Reliab:	15
Longn:	-101.38131	Latn:	33.18143
Site id:	TXOG60000409498		
Bottom id:	760529	Surface id:	760529
Well Type:	Permitted Location	Apinum:	42169
Out fips:	N	Reliab:	15
Cwellnum:	5	Radioact:	Not Reported
Longn:	-101.3813088		
Latn:	33.1814292		

V161
SSW
1/2 - 1 Mile

OIL_GAS **TXOG60000409592**

Surface id:	760785.00000	Well Type:	Canceled Location
Api:	16931620	Reliab:	15
Longn:	-101.37577	Latn:	33.17713
Site id:	TXOG60000409592		
Bottom id:	760785	Surface id:	760785
Well Type:	Canceled Location	Apinum:	4216931620
Out fips:	N	Reliab:	15
Cwellnum:	48	Radioact:	Not Reported
Longn:	-101.3757727		
Latn:	33.1771254		

162
West
1/2 - 1 Mile

OIL_GAS **TXOG60000409394**

Surface id:	760527.00000	Well Type:	Oil Well
Api:	16932546	Reliab:	15
Longn:	-101.38401	Latn:	33.18662
Site id:	TXOG60000409394		
Bottom id:	760527	Surface id:	760527
Well Type:	Oil Well	Apinum:	4216932546
Out fips:	N	Reliab:	15
Cwellnum:	B41CP	Radioact:	Not Reported
Longn:	-101.3840149		
Latn:	33.1866171		

AB163
WNW
1/2 - 1 Mile

OIL_GAS **TXOG60000409226**

Surface id:	760430.00000	Well Type:	Injection/Disposal From Oil
Api:	16920107	Reliab:	30
Longn:	-101.38364	Latn:	33.19321
Site id:	TXOG60000409226		
Bottom id:	760430	Surface id:	760430
Well Type:	Injection/Disposal From Oil	Apinum:	4216920107
Out fips:	N	Reliab:	30
Cwellnum:	4001GL	Radioact:	Not Reported
Longn:	-101.3836397		
Latn:	33.1932054		

164
North
1/2 - 1 Mile

OIL_GAS **TXOG60000408948**

Surface id:	761231.00000	Well Type:	Canceled Location
Api:	16931929	Reliab:	15
Longn:	-101.36954	Latn:	33.20304
Site id:	TXOG60000408948		
Bottom id:	761231	Surface id:	761231
Well Type:	Canceled Location	Apinum:	4216931929
Out fips:	N	Reliab:	15
Cwellnum:	2	Radioact:	Not Reported
Longn:	-101.3695444		
Latn:	33.2030361		

Y165
WNW
1/2 - 1 Mile

OIL_GAS **TXOG60000409124**

Surface id:	760525.00000	Well Type:	Permitted Location
Api:	16932981	Reliab:	15
Longn:	-101.38172	Latn:	33.19676
Site id:	TXOG60000409124		
Bottom id:	760525	Surface id:	760525
Well Type:	Permitted Location	Apinum:	4216932981
Out fips:	N	Reliab:	15
Cwellnum:	C009PO	Radioact:	Not Reported
Longn:	-101.3817226		
Latn:	33.1967619		

166
WSW
1/2 - 1 Mile

OIL_GAS **TXOG60000409453**

Surface id:	760458.00000	Well Type:	Plugged Oil Well
Api:	16900732	Reliab:	25
Longn:	-101.38281	Latn:	33.18339
Site id:	TXOG60000409453		
Bottom id:	760458	Surface id:	760458
Well Type:	Plugged Oil Well	Apinum:	4216900732
Out fips:	N	Reliab:	25
Cwellnum:	1	Radioact:	Not Reported
Longn:	-101.3828138		
Latn:	33.1833926		

167
SE
1/2 - 1 Mile

OIL_GAS **TXOG60000409581**

Surface id:	761178.00000	Well Type:	Injection/Disposal From Oil
Api:	16900348	Reliab:	15
Longn:	-101.35841	Latn:	33.17785
Site id:	TXOG60000409581		
Bottom id:	761178	Surface id:	761178
Well Type:	Injection/Disposal From Oil	Apinum:	4216900348
Out fips:	N	Reliab:	15
Cwellnum:	B9	Radioact:	Not Reported
Longn:	-101.3584143		
Latn:	33.1778503		

AB168
WNW
1/2 - 1 Mile

OIL_GAS **TXOG60000409228**

Surface id:	760526.00000	Well Type:	Injection/Disposal From Oil
Api:	16901545	Reliab:	15
Longn:	-101.38371	Latn:	33.19316
Site id:	TXOG60000409228		
Bottom id:	760526	Surface id:	760526
Well Type:	Injection/Disposal From Oil	Apinum:	4216901545
Out fips:	N	Reliab:	15
Cwellnum:	B11CP	Radioact:	Not Reported
Longn:	-101.3837077		
Latn:	33.1931628		

V169
SSW
1/2 - 1 Mile

OIL_GAS **TXOG60000409593**

Surface id:	760474.00000	Well Type:	Oil Well
Api:	16931619	Reliab:	15
Longn:	-101.37587	Latn:	33.17708
Site id:	TXOG60000409593		
Bottom id:	760474	Surface id:	760474
Well Type:	Oil Well	Apinum:	4216931619
Out fips:	N	Reliab:	15
Cwellnum:	A48	Radioact:	Not Reported
Longn:	-101.3758703		
Latn:	33.1770757		

AA170
NE
1/2 - 1 Mile

OIL_GAS **TXOG60000409089**

Surface id:	761519.00000	Well Type:	Oil Well
Api:	16931390	Reliab:	15
Longn:	-101.35525	Latn:	33.19835
Site id:	TXOG60000409089		
Bottom id:	761519	Surface id:	761519
Well Type:	Oil Well	Apinum:	4216931390
Out fips:	N	Reliab:	15
Cwellnum:	2	Radioact:	Not Reported
Longn:	-101.3552536		
Latn:	33.1983467		

171
NNW
1/2 - 1 Mile

OIL_GAS **TXOG60000408990**

Surface id:	760497.00000	Well Type:	Oil Well
Api:	16932170	Reliab:	15
Longn:	-101.37615	Latn:	33.20139
Site id:	TXOG60000408990		
Bottom id:	760497	Surface id:	760497
Well Type:	Oil Well	Apinum:	4216932170
Out fips:	N	Reliab:	15
Cwellnum:	3	Radioact:	Not Reported
Longn:	-101.3761507		
Latn:	33.20139		

W172
NW
1/2 - 1 Mile

OIL_GAS **TXOG60000409031**

Surface id:	760502.00000	Well Type:	Oil Well
Api:	169	Reliab:	15
Longn:	-101.37860	Latn:	33.19996
Site id:	TXOG60000409031		
Bottom id:	760502	Surface id:	760502
Well Type:	Oil Well	Apinum:	42169
Out fips:	N	Reliab:	15
Cwellnum:	1	Radioact:	Not Reported
Longn:	-101.3785962		
Latn:	33.1999565		

173
ENE
1/2 - 1 Mile

OIL_GAS **TXOG60000409185**

Surface id:	761086.00000	Well Type:	Oil Well
Api:	16931697	Reliab:	15
Longn:	-101.35268	Latn:	33.19505
Site id:	TXOG60000409185		
Bottom id:	761086	Surface id:	761086
Well Type:	Oil Well	Apinum:	4216931697
Out fips:	N	Reliab:	15
Cwellnum:	8	Radioact:	Not Reported
Longn:	-101.3526792		
Latn:	33.1950534		

174
East
1/2 - 1 Mile

OIL_GAS **TXOG60000409338**

Surface id:	761007.00000	Well Type:	Canceled Location
Api:	16932169	Reliab:	15
Longn:	-101.35106	Latn:	33.18903
Site id:	TXOG60000409338		
Bottom id:	761007	Surface id:	761007
Well Type:	Canceled Location	Apinum:	4216932169
Out fips:	N	Reliab:	15
Cwellnum:	2	Radioact:	Not Reported
Longn:	-101.3510562		
Latn:	33.1890322		

AC175
NW
1/2 - 1 Mile

OIL_GAS **TXOG60000409073**

Surface id:	760492.00000	Well Type:	Permitted Location
Api:	169	Reliab:	15
Longn:	-101.38025	Latn:	33.19882
Site id:	TXOG60000409073		
Bottom id:	760492	Surface id:	760492
Well Type:	Permitted Location	Apinum:	42169
Out fips:	N	Reliab:	15
Cwellnum:	1	Radioact:	Not Reported
Longn:	-101.3802477		
Latn:	33.1988161		

176
SSE **OIL_GAS** **TXOG60000409621**
1/2 - 1 Mile

Surface id:	761180.00000	Well Type:	Oil Well
Api:	16931632	Reliab:	15
Longn:	-101.36243	Latn:	33.17578
Site id:	TXOG60000409621		
Bottom id:	761180	Surface id:	761180
Well Type:	Oil Well	Apinum:	4216931632
Out fips:	N	Reliab:	15
Cwellnum:	B28	Radioact:	Not Reported
Longn:	-101.3624347		
Latn:	33.1757805		

177
WSW **OIL_GAS** **TXOG60000409485**
1/2 - 1 Mile

Surface id:	760460.00000	Well Type:	Oil Well
Api:	16900507	Reliab:	50
Longn:	-101.38245	Latn:	33.18202
Site id:	TXOG60000409485		
Bottom id:	760460	Surface id:	760460
Well Type:	Oil Well	Apinum:	4216900507
Out fips:	N	Reliab:	50
Cwellnum:	H1GA	Radioact:	Not Reported
Longn:	-101.3824504		
Latn:	33.1820235		

178
SW **OIL_GAS** **TXOG60000409556**
1/2 - 1 Mile

Surface id:	760468.00000	Well Type:	Injection/Disposal From Oil
Api:	16900333	Reliab:	50
Longn:	-101.37962	Latn:	33.17889
Site id:	TXOG60000409556		
Bottom id:	760468	Surface id:	760468
Well Type:	Injection/Disposal From Oil	Apinum:	4216900333
Out fips:	N	Reliab:	50
Cwellnum:	A22	Radioact:	Not Reported
Longn:	-101.3796209		
Latn:	33.1788923		

179
NNE **OIL_GAS** **TXOG60000408984**
1/2 - 1 Mile

Surface id:	761237.00000	Well Type:	Permitted Location
Api:	16931954	Reliab:	15
Longn:	-101.35967	Latn:	33.20184
Site id:	TXOG60000408984		
Bottom id:	761237	Surface id:	761237
Well Type:	Permitted Location	Apinum:	4216931954
Out fips:	N	Reliab:	15
Cwellnum:	8	Radioact:	Not Reported
Longn:	-101.359674		
Latn:	33.2018389		

AC180
NW **OIL_GAS** **TXOG60000409074**
1/2 - 1 Mile

Surface id:	760511.00000	Well Type:	Oil Well
Api:	16931106	Reliab:	20
Longn:	-101.38062	Latn:	33.19878
Site id:	TXOG60000409074		
Bottom id:	760511	Surface id:	760511
Well Type:	Oil Well	Apinum:	4216931106
Out fips:	N	Reliab:	20
Cwellnum:	R17	Radioact:	Not Reported
Longn:	-101.380617		
Latn:	33.1987791		

181
NW **OIL_GAS** **TXOG60000409025**
1/2 - 1 Mile

Surface id:	760490.00000	Well Type:	Permitted Location
Api:	169	Reliab:	15
Longn:	-101.37906	Latn:	33.20009
Site id:	TXOG60000409025		
Bottom id:	760490	Surface id:	760490
Well Type:	Permitted Location	Apinum:	42169
Out fips:	N	Reliab:	15
Cwellnum:	1	Radioact:	Not Reported
Longn:	-101.3790627		
Latn:	33.2000863		

182
WNW
1/2 - 1 Mile

OIL_GAS **TXOG60000409137**

Surface id:	760435.00000	Well Type:	Injection/Disposal From Oil
Api:	16910363	Reliab:	50
Longn:	-101.38267	Latn:	33.19648
Site id:	TXOG60000409137		
Bottom id:	760435	Surface id:	760435
Well Type:	Injection/Disposal From Oil	Apinum:	4216910363
Out fips:	N	Reliab:	50
Cwellnum:	3601GL	Radioact:	Not Reported
Longn:	-101.3826695		
Latn:	33.196482		

183
SE
1/2 - 1 Mile

OIL_GAS **TXOG60000409571**

Surface id:	761176.00000	Well Type:	Oil Well
Api:	16931624	Reliab:	15
Longn:	-101.35681	Latn:	33.17812
Site id:	TXOG60000409571		
Bottom id:	761176	Surface id:	761176
Well Type:	Oil Well	Apinum:	4216931624
Out fips:	N	Reliab:	15
Cwellnum:	B27	Radioact:	Not Reported
Longn:	-101.3568072		
Latn:	33.1781193		

GEOCHECK® - PHYSICAL SETTING SOURCE MAP FINDINGS
RADON

AREA RADON INFORMATION

State Database: TX Radon

Radon Test Results

County	Mean	Total Sites	%>4 pCi/L	%>20 pCi/L	Min pCi/L	Max pCi/L
GARZA	2.1	18	5.6	.0	<.5	6.9

Federal EPA Radon Zone for GARZA County: 2

Note: Zone 1 indoor average level > 4 pCi/L.
: Zone 2 indoor average level >= 2 pCi/L and <= 4 pCi/L.
: Zone 3 indoor average level < 2 pCi/L.

Federal Area Radon Information for Zip Code: 79356

Number of sites tested: 18

Area	Average Activity	% <4 pCi/L	% 4-20 pCi/L	% >20 pCi/L
Living Area - 1st Floor	1.750 pCi/L	100%	0%	0%
Living Area - 2nd Floor	Not Reported	Not Reported	Not Reported	Not Reported
Basement	3.900 pCi/L	100%	0%	0%

PHYSICAL SETTING SOURCE RECORDS SEARCHED

TOPOGRAPHIC INFORMATION

USGS 7.5' Digital Elevation Model (DEM)
Source: United States Geologic Survey
EDR acquired the USGS 7.5' Digital Elevation Model in 2002 and updated it in 2006. The 7.5 minute DEM corresponds to the USGS 1:24,000- and 1:25,000-scale topographic quadrangle maps. The DEM provides elevation data with consistent elevation units and projection.

Current USGS 7.5 Minute Topographic Map
Source: U.S. Geological Survey

HYDROLOGIC INFORMATION

Flood Zone Data: This data, available in select counties across the country, was obtained by EDR in 2003 & 2011 from the Federal Emergency Management Agency (FEMA). Data depicts 100-year and 500-year flood zones as defined by FEMA.

NWI: National Wetlands Inventory. This data, available in select counties across the country, was obtained by EDR in 2002, 2005 and 2010 from the U.S. Fish and Wildlife Service.

State Wetlands Data: Wetland Inventory
Source: Texas General Land Office
Telephone: 512-463-0745

HYDROGEOLOGIC INFORMATION

AQUIFLOW[R] Information System
Source: EDR proprietary database of groundwater flow information
EDR has developed the AQUIFLOW Information System (AIS) to provide data on the general direction of groundwater flow at specific points. EDR has reviewed reports submitted to regulatory authorities at select sites and has extracted the date of the report, hydrogeologically determined groundwater flow direction and depth to water table information.

GEOLOGIC INFORMATION

Geologic Age and Rock Stratigraphic Unit
Source: P.G. Schruben, R.E. Arndt and W.J. Bawiec, Geology of the Conterminous U.S. at 1:2,500,000 Scale - A digital representation of the 1974 P.B. King and H.M. Beikman Map, USGS Digital Data Series DDS - 11 (1994).

STATSGO: State Soil Geographic Database
Source: Department of Agriculture, Natural Resources Conservation Service (NRCS)
The U.S. Department of Agriculture's (USDA) Natural Resources Conservation Service (NRCS) leads the national Conservation Soil Survey (NCSS) and is responsible for collecting, storing, maintaining and distributing soil survey information for privately owned lands in the United States. A soil map in a soil survey is a representation of soil patterns in a landscape. Soil maps for STATSGO are compiled by generalizing more detailed (SSURGO) soil survey maps.

SSURGO: Soil Survey Geographic Database
Source: Department of Agriculture, Natural Resources Conservation Service (NRCS)
Telephone: 800-672-5559
SSURGO is the most detailed level of mapping done by the Natural Resources Conservation Service, mapping scales generally range from 1:12,000 to 1:63,360. Field mapping methods using national standards are used to construct the soil maps in the Soil Survey Geographic (SSURGO) database. SSURGO digitizing duplicates the original soil survey maps. This level of mapping is designed for use by landowners, townships and county natural resource planning and management.

PHYSICAL SETTING SOURCE RECORDS SEARCHED

LOCAL / REGIONAL WATER AGENCY RECORDS

FEDERAL WATER WELLS

PWS: Public Water Systems
Source: EPA/Office of Drinking Water
Telephone: 202-564-3750
Public Water System data from the Federal Reporting Data System. A PWS is any water system which provides water to at least 25 people for at least 60 days annually. PWSs provide water from wells, rivers and other sources.

PWS ENF: Public Water Systems Violation and Enforcement Data
Source: EPA/Office of Drinking Water
Telephone: 202-564-3750
Violation and Enforcement data for Public Water Systems from the Safe Drinking Water Information System (SDWIS) after August 1995. Prior to August 1995, the data came from the Federal Reporting Data System (FRDS).

USGS Water Wells: USGS National Water Inventory System (NWIS)
This database contains descriptive information on sites where the USGS collects or has collected data on surface water and/or groundwater. The groundwater data includes information on wells, springs, and other sources of groundwater.

STATE RECORDS

Public Water Supply Sources Databases
Source: Texas Commission on Environmental Quality
Telephone: 512-239-6199
Locations of public drinking water sources maintained by the TCEQ

Groundwater Database
Source: Texas Water Development Board
Telephone: 512-936-0837

Well Report Database
Source: Department of Licensing and Regulation
Telephone: 512-936-0833

Water Well Database
Source: Harris-Galveston Coastal Subsidence District
Telephone: 281-486-1105

Submitted Driller's Reports Database
Source: Texas Water Development Board
Telephone: 512-936-0833
The Submitted Driller's Reports Database is populated from the online Texas Well Report Submission and Retrieval System which is a cooperative Texas Department of Licensing and Regulation (TDLR) and Texas Water Development Board (TWDB) application that registered water-well drillers use to submit their required reports.

Brackish Resources Aquifer Characterization System Database
Source: Texas Water Development Board
TWDB's Brackish Resources Aquifer Characterization System (BRACS) designed to map and characterize the brackish aquifers of Texas in greater detail than previous studies. The information is contained in the BRACS Database and project data are summarized in a project report with companion geographic information system data files.

OTHER STATE DATABASE INFORMATION

Texas Oil and Gas Wells:
Source: Texas Railroad Commission
Telephone: 512-463-6882
Oil and gas well locations

PHYSICAL SETTING SOURCE RECORDS SEARCHED

RADON

State Database: TX Radon
Source: Department of Health
Telephone: 512-834-6688
Rinal Report of the Texas Indoor Radon Survey

Area Radon Information
Source: USGS
Telephone: 703-356-4020
The National Radon Database has been developed by the U.S. Environmental Protection Agency (USEPA) and is a compilation of the EPA/State Residential Radon Survey and the National Residential Radon Survey. The study covers the years 1986 - 1992. Where necessary data has been supplemented by information collected at private sources such as universities and research institutions.

EPA Radon Zones
Source: EPA
Telephone: 703-356-4020
Sections 307 & 309 of IRAA directed EPA to list and identify areas of U.S. with the potential for elevated indoor radon levels.

OTHER

Airport Landing Facilities: Private and public use landing facilities
Source: Federal Aviation Administration, 800-457-6656

Epicenters: World earthquake epicenters, Richter 5 or greater
Source: Department of Commerce, National Oceanic and Atmospheric Administration

Earthquake Fault Lines: The fault lines displayed on EDR's Topographic map are digitized quaternary faultlines, prepared in 1975 by the United State Geological Survey

STREET AND ADDRESS INFORMATION

© 2015 TomTom North America, Inc. All rights reserved. This material is proprietary and the subject of copyright protection and other intellectual property rights owned by or licensed to Tele Atlas North America, Inc. The use of this material is subject to the terms of a license agreement. You will be held liable for any unauthorized copying or disclosure of this material.